

CERTIFICATE OF LOCATION OF GOVERNMENT CORNER

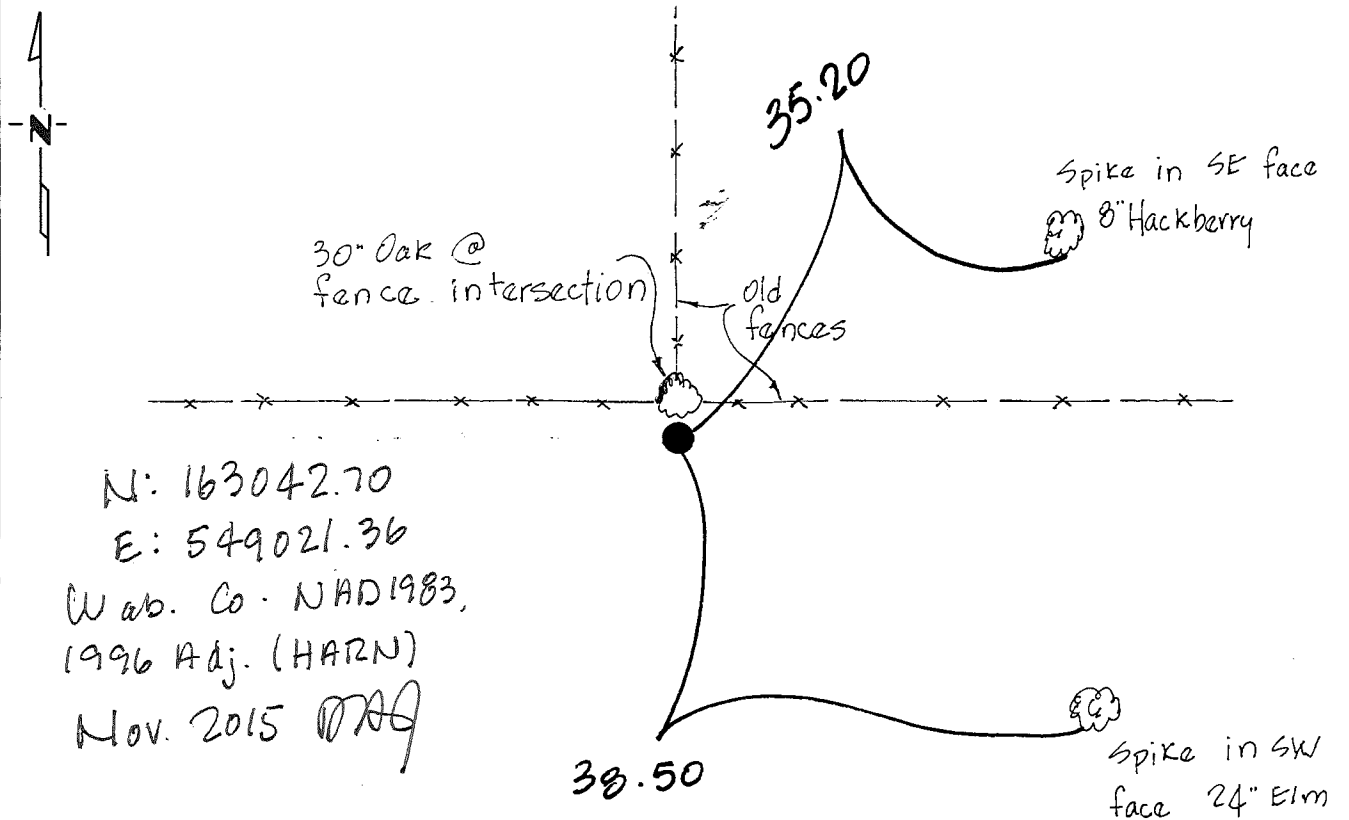
N 1/4 Corner of Section 1, Township 109, Range 11, 5TH P.M.

STATE OF MINNESOTA, County of Wabasha

At the corner location shown on the sketch:

- On _____ found a _____
- left monument as found, lowered monument, removed monument (explain)
- On May 1984 placed a aluminum Wabasha County monument

SKETCH OF REFERENCE TIES



Statement of evidence relative to this corner location is on back of page.

I hereby certify that this document and the data contained herein was prepared by me or under my direct supervision.

David A. Johnson 25 May 1984
SIGNATURE DATE

Registration No. 12788

Land Surveyor, Professional Engineer

County Surveyor, County Engineer

OFFICE OF THE REGISTER OF DEEDS

County of Wabasha

I hereby certify that this document was filed in the Reg. of Deeds office at 10 a .M. on the 29th day of May A.D., 1984

Register of Deeds Donald J. Tilton

By _____, Deputy

DOCUMENT NO. _____

Statement of Evidence:

North Quarter Corner of Section 1, Township 109, Range 11

1855 During the original Public Land Survey a post was set and two trees were witnessed.

May 1984 David A. Johnson, County Surveyor, and Ray Fisk, County Employee, recovered a tree being used as a fence corner post with fences running east, west and north. The surrounding area was excavated with a backhoe but no monuments were found. The adjoining trees were evaluated but were not determined to be bearing trees.

Measurements were made from the Northeast corner of Section 1 to the Northwest corner of Section 2. It was discovered that there was a substantial shortage between the $\frac{1}{4}^{TH}$ corner to the Northwest corner of Section 1. As there is 250 feet of difference in elevation between these two corners it is logical that there would be a shortage.

The adjoining land owners were consulted and they have been assuming the tree to be the corner. The fences were assumed to perpetuate the original Public Land Survey corner. An aluminum Wabasha County Monument was placed.

CERTIFICATE OF LOCATION OF GOVERNMENT CORNER

NE Corner of Section 1, Township 109, Range 11, 5 P.M.

STATE OF MINNESOTA, County of WABASHA

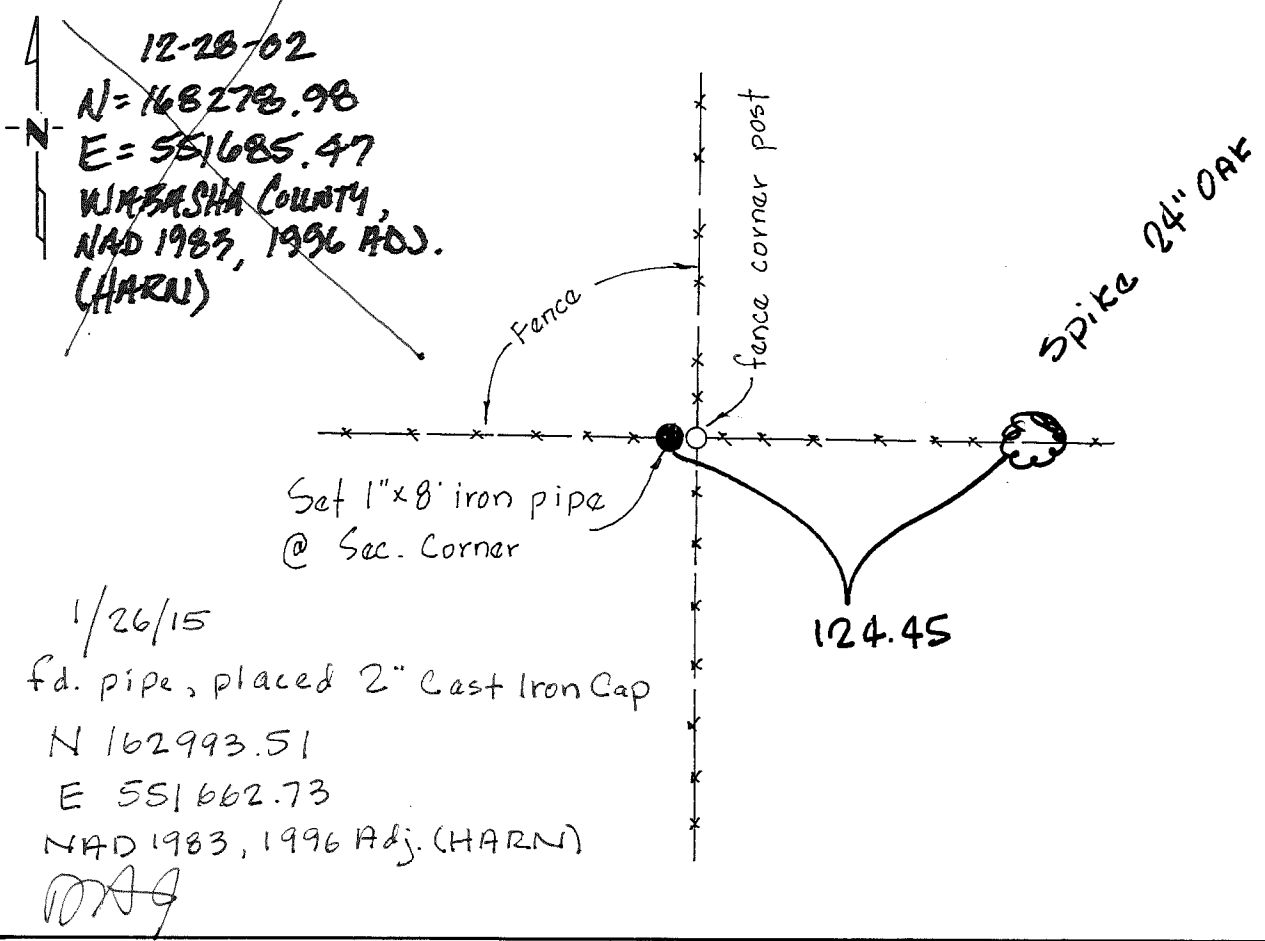
At the corner location shown on the sketch:

On May 1984 found a four way fence corner post

left monument as found, lowered monument, removed monument (explain)

On May 1984 placed a 1" x 8' iron pipe on west side of found fence corner post.

SKETCH OF REFERENCE TIES



Statement of evidence relative to this corner location is on back of page.

I hereby certify that this document and the data contained herein was prepared by me or under my direct supervision.

David A. Johnson 25 May 1984
SIGNATURE DATE

Registration No. 12788

- Land Surveyor, Professional Engineer
- County Surveyor, County Engineer

OFFICE OF THE REGISTER OF DEEDS
County of Wabasha

I hereby certify that this document was filed in the Reg. of Deeds office at 10 a.m. on the 29th day of May A.D., 1984

Register of Deeds [Signature]

By _____, Deputy

DOCUMENT NO. _____

Statement of Evidence:

Northeast Corner of Section 1, Township 109, Range 11

1853 E.S. Norris, Deputy Surveyor, during the original Public Land Survey, placed a lime rock and post at the Township Corner.

1980 Harry S. Johnson Land Surveyors Inc., while conducting a land survey for the Zickrick family found a broken stone monument at a fence intersection and used the same as the Section corner.

May 1984 David A. Johnson, County Surveyor and Ray Fisk, County Employee, recovered the four way fence intersection used in 1980 by Harry S. Johnson Land Surveyors Inc. The entire area is wet with several inches of water on the ground. We excavated around the corner post and manually felt 4 inch rocks around the corner post in 2 to 3 feet of water. No monument was recovered.

We spoke with Jack Hager, who has owned the Southwest Quarter of Section 31 for about 30 years, and he said that he placed the corner post that now exists in the same position as the old corner post and that he packed rocks around the post to make it stable in the marshy ground.

After measuring to the north and west we concluded that the four way fence corner post best perpetuates the original Public Land Survey corner. A 1 inch by 8 foot long iron pipe was placed on the west side of the corner post to serve as the Section corner.

CERTIFICATE OF LOCATION OF GOVERNMENT CORNER

EAST QUARTER CORNER OF SECTION 1, TOWNSHIP 109 N, RANGE 11 W, 5th P.M.

STATE OF MINNESOTA, COUNTY OF WABASHA

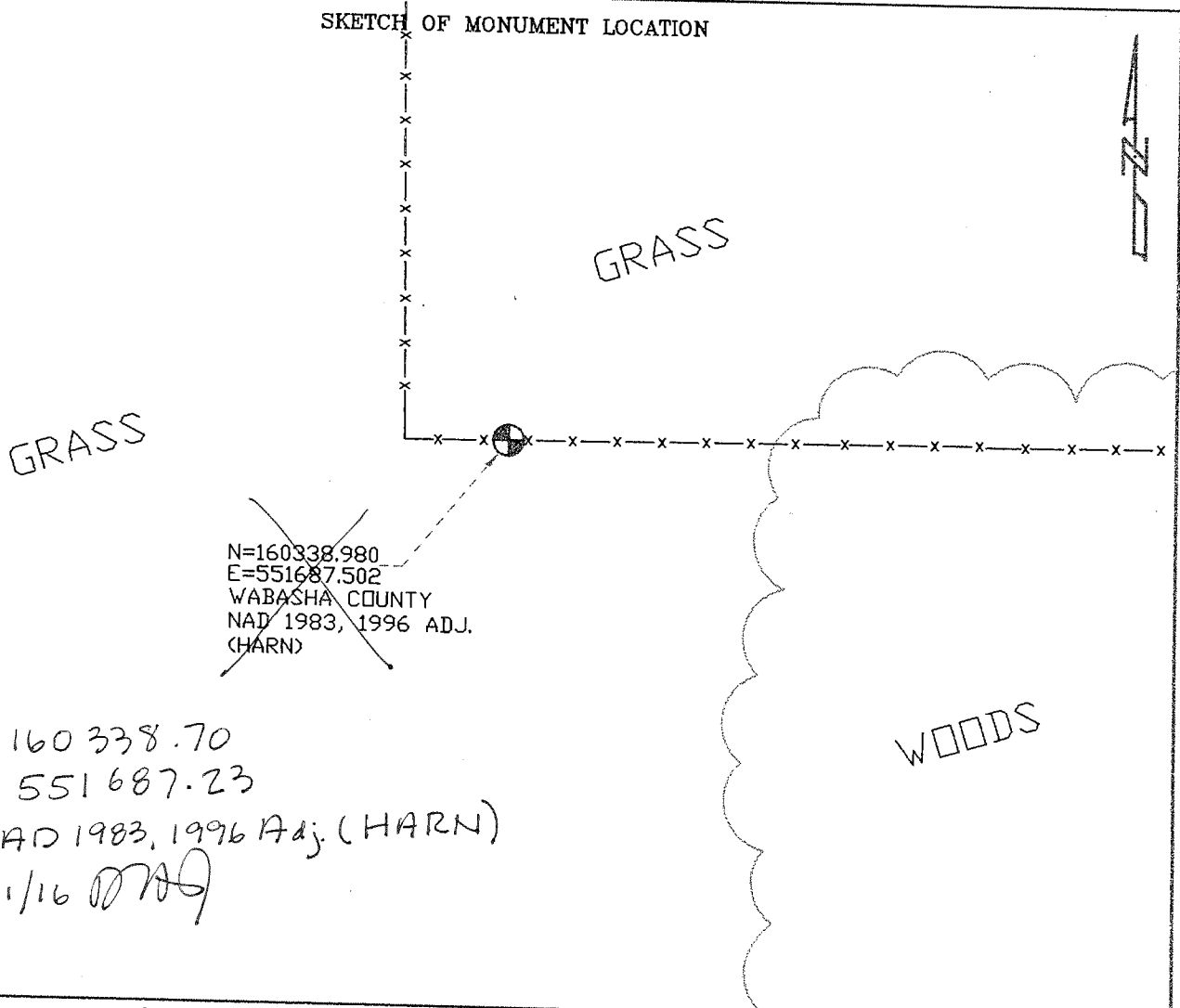
AT THE CORNER LOCATION SHOWN ON THE SKETCH:

ON 5/27/05 FOUND A STONE MONUMENT WITH A 4" DIAMETER TOP

LEFT MONUMENT AS FOUND, LOWERED MONUMENT, REMOVED MONUMENT (EXPLAIN)

ON 5/27/05 PLACED A 1"x18" IRON PIPES, ONE ON TOP OF THE OTHER, WITH A 2" DIAMETER WABASHA COUNTY CAST IRON CAP AFFIXED TO THE TOP OF THE TOP PIPE.

SKETCH OF MONUMENT LOCATION



~~N=160338.980
E=551687.502
WABASHA COUNTY
NAD 1983, 1996 ADJ.
(HARN)~~
N 160338.70
E 551687.23
NAD 1983, 1996 Adj. (HARN)
2/01/16 *DAJ*

STATEMENT OF EVIDENCE RELATIVE TO THIS CORNER LOCATION IS ON THE BACK OF THIS SHEET.

I HEREBY CERTIFY THAT THIS DOCUMENT AND THE DATA CONTAINED HEREIN WAS PREPARED BY ME OR UNDER MY DIRECT SUPERVISION.

David A. Johnson
06/20/05
David A. Johnson

LICENSE NO. 12788

LAND SURVEYOR, PROFESSIONAL ENGINEER
 COUNTY SURVEYOR, COUNTY ENGINEER

Statement of Evidence:

East Quarter Corner of Section 1, Township 109, Range 11.

- 1853 During the original Public Land Survey, a wooden post was placed, and 2 bur oak trees were witnessed.
- May, 2005 Johnson & Scofield, Inc. searched the area and recovered a fence running North and East. The area was probed and excavated by hand. A stone monument was found standing vertical with about a 4" square like top sticking slightly above the top soil. The stone was accepted as a perpetuation of the original Public Land Survey corner, and a 1" diameter iron pipe, 18" long, was placed. A 2" diameter cast iron cap was placed on top of the pipe and a steel fence post guard sign was installed. It was felt that this position best perpetuates the original Public Land Survey corner post.

CERTIFICATE OF LOCATION OF GOVERNMENT CORNER

N¹/₄ Corner of Section 2, Township 109, Range 11, 5TH P.M.

STATE OF MINNESOTA, County of Wabasha

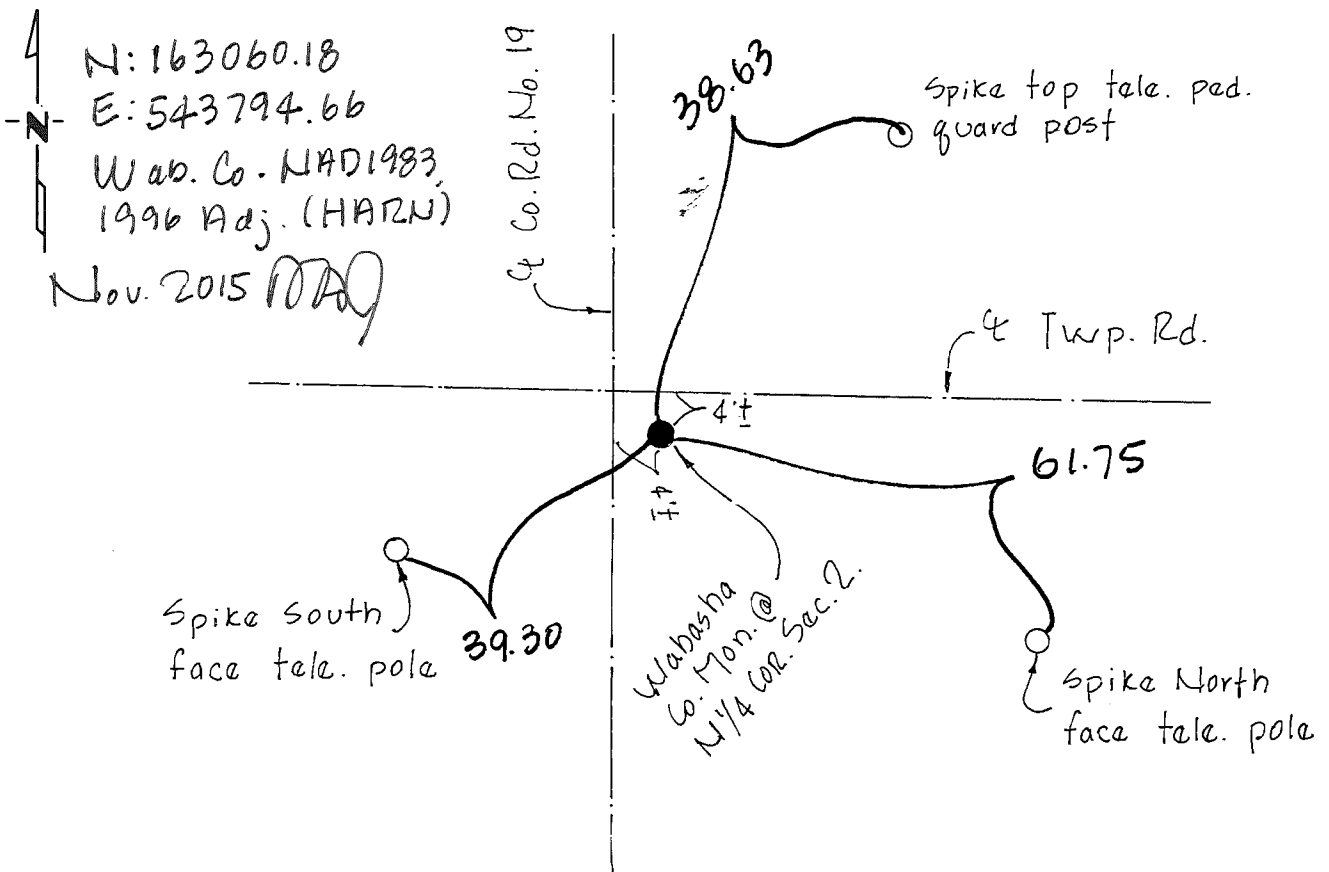
At the corner location shown on the sketch:

On May 1984 found a 10" x 4" x 14" long limestone
standing vertical

left monument as found, lowered monument, removed monument (explain)

On May 1984 placed a aluminum Wabasha Co. Monument

SKETCH OF REFERENCE TIES



Statement of evidence relative to this corner location is on back of page.

I hereby certify that this document and the data contained herein was prepared by me or under my direct supervision.

David A. Johnson 25 May 1984
SIGNATURE DATE

Registration No. 12788

Land Surveyor, Professional Engineer

County Surveyor, County Engineer

OFFICE OF THE REGISTER OF DEEDS

County of Wabasha

I hereby certify that this document was filed in the Reg. of Deeds office at 10 a .M. on the 29th day of May A.D., 1984

Register of Deeds Shelley T. ...

By _____, Deputy

DOCUMENT NO. _____

Statement of Evidence:

North Quarter Corner of Section 2, Township 109, Range 11

- 1855 Thomas Gilmore, Deputy Surveyor, during the original Public Land Survey, set a post and referenced 4 trees.
- May 1984 David A. Johnson, County Surveyor, and Ray Fisk, County Employee, excavated in the road intersection with a backhoe and recovered a 10 inch by 4 inch by 14 inch long limestone standing vertical. The stone was recovered at a depth of about 2 feet, just below the old roadbed surface, in what appeared to be natural ground. The stone was accepted as a perpetuation of the original Public Land Survey corner. The stone was lowered and a 1 inch iron pipe was set along side. An aluminum Wabasha County Monument was installed directly above the found stone monument.

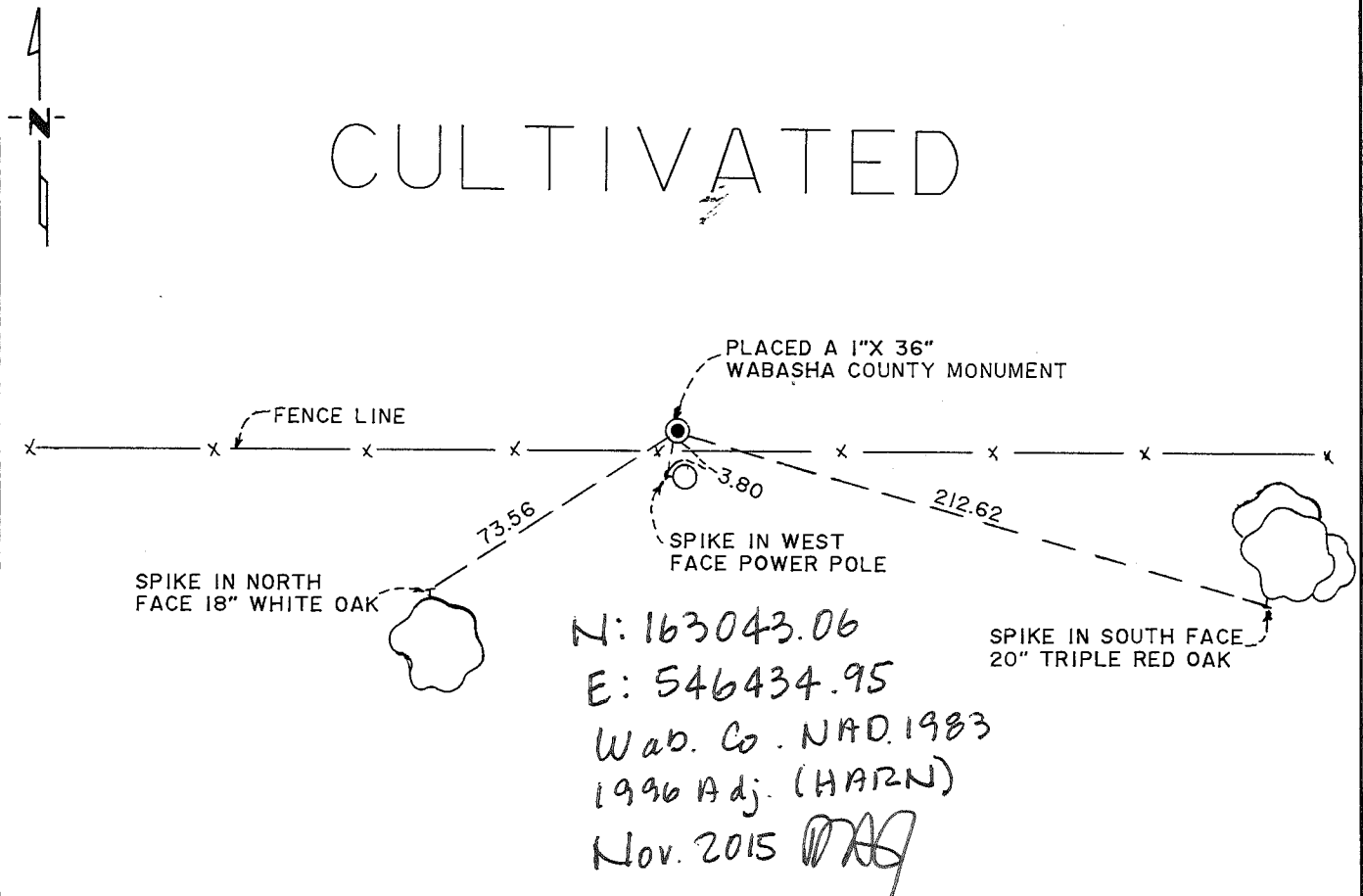
CERTIFICATE OF LOCATION OF GOVERNMENT CORNER

Northeast Corner of Section 2, Township 109N, Range 11W, 5th P.M.
 STATE OF MINNESOTA, County of Wabasha

At the corner location shown on the sketch:

- On 12/6/91 found a 1 inch by 30 inch iron pipe
DATE
- left monument as found, lowered monument, removed monument (explain)
- On 12/6/91 placed a Wabasha County Monument
DATE

SKETCH OF REFERENCE TIES



Statement of evidence relative to this corner location is on back of page.

I hereby certify that this document and the data contained herein was prepared by me or under my direct supervision.

David A. Johnson 3/30/92
SIGNATURE DATE

Registration No. 12788
 Land Surveyor, Professional Engineer
 County Surveyor, County Engineer

OFFICE OF THE REGISTER OF DEEDS

County of Wabasha

I hereby certify that this document was filed in the Reg. of Deeds office at 11 a .M. on the 7th day of April A.D., 1992

Register of Deeds Gerald J. Lila

By _____, Deputy

DOCUMENT NO. _____

Statement of Evidence:

NORTHEAST CORNER OF SECTION 2, TOWNSHIP 109N, RANGE 11W

1853

During the original Public Land Survey U.S. Deputy Surveyor set a wood post and referenced four trees.
White oak 6 inches N 17° E 16 links (10.56 feet)
Black oak 6 inches S 70½° E 16 links (10.56 feet)
Black oak 10 inches S 43° W 8 links (5.28 feet)
Black oak 14 inches N 45° W 4 links (2.64 feet)

Oct. 1980

David A. Johnson, Registered Land Surveyor with Harry S. Johnson Co.'s, set a 1 inch by 30 inch iron pipe at an old corner fence post.

Dec. 1991

Johnson & Scofield Inc., Wabasha County Surveyors, searched the area and recovered the 1 inch by 30 inch iron pipe set in 1980 and the old corner fence post. The 1 inch by 30 inch iron pipe was accepted as the best perpetuation of the original Public Land Survey corner. The 1 inch by 30 inch iron pipe was removed and a 2 inch diameter cast iron cap affixed to a 1 inch by 18 inch iron pipe with another 1 inch by 18 inch iron pipe set directly below were installed.

CERTIFICATE OF LOCATION OF GOVERNMENT CORNER

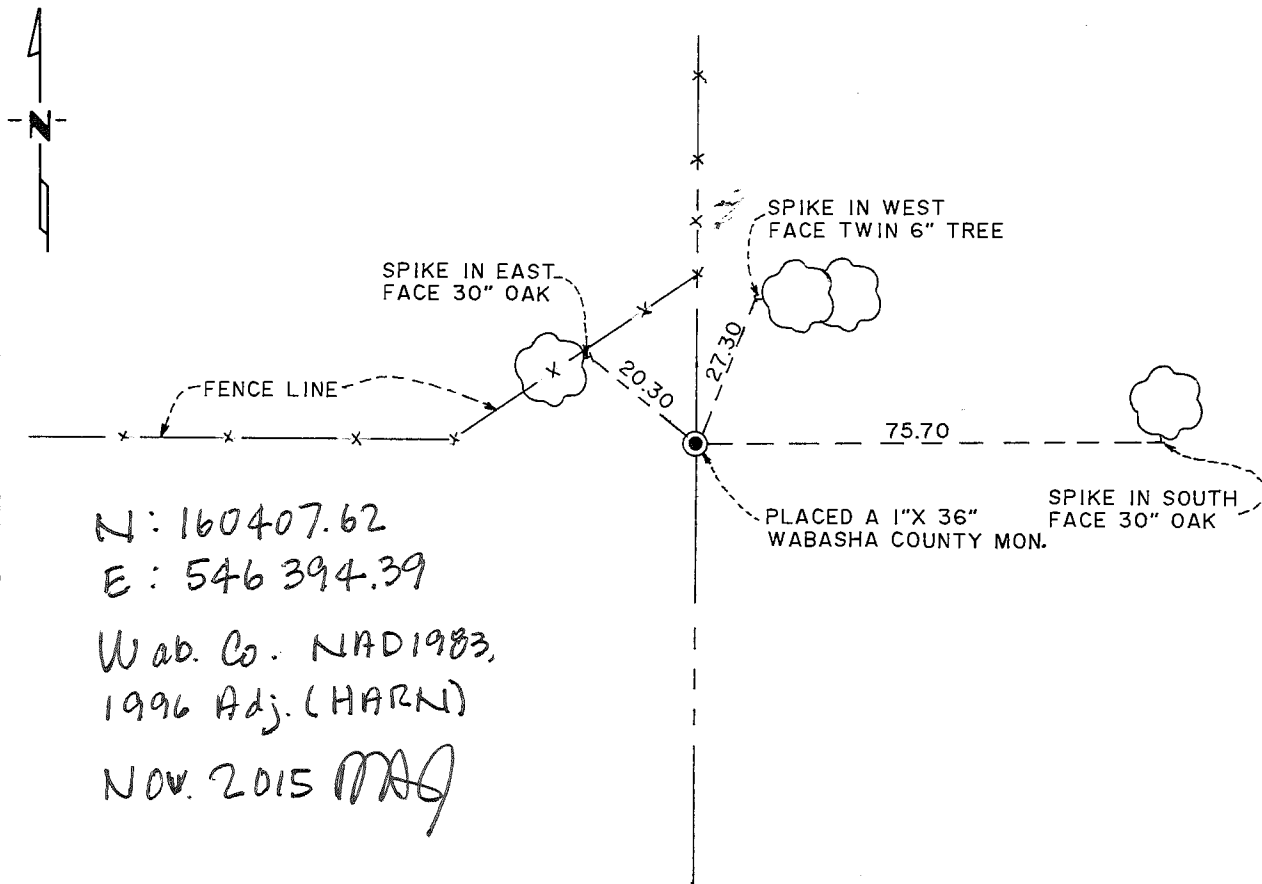
East Quarter _____ Corner of Section 2, Township 109N, Range 11W, 5th P.M.

STATE OF MINNESOTA, County of Wabasha

At the corner location shown on the sketch:

- On _____ found a _____
DATE
- left monument as found, lowered monument, removed monument (explain)
- On 12/10/91 placed a Wabasha County Monument
DATE

SKETCH OF REFERENCE TIES



N: 160407.62
 E: 546394.39
 Wab. Co. NAD1983,
 1996 Adj. (HARN)
 NOV. 2015 *MAJ*

Statement of evidence relative to this corner location is on back of page.

I hereby certify that this document and the data contained herein was prepared by me or under my direct supervision.

David A. Johnson 3/30/92
 SIGNATURE DATE

Registration No. 12788
 Land Surveyor, Professional Engineer
 County Surveyor, County Engineer

OFFICE OF THE REGISTER OF DEEDS

County of Wabasha

I hereby certify that this document was filed in the Reg. of Deeds office at 11 A.M. on the 7th day of April A.D., 1992

Register of Deeds Geraldine T. ...

By _____, Deputy

DOCUMENT NO. _____

Statement of Evidence:

EAST QUARTER CORNER OF SECTION 2, TOWNSHIP 109N, RANGE 11W

Aug. 1855

During the original Public Land Survey, Thomas Gilmore, U.S. Deputy Surveyor, set a wood post and referenced two white oak trees.

8 inch N 80° W 29 links (19.14 feet)

8 inch S 85° E 37 links (24.42 feet)

Dec. 1991

Johnson & Scofield Inc., Wabasha County Surveyors, searched the area for government bearing trees but none were found. A search was made for monument evidence but nothing was found. Occupation lines consisting of old fence lines running to the north and west were located and analyzed. The corner was re-monumented by obliterated methods by intersecting the recovered fence lines. A 8 foot diameter by 2 foot deep hand excavation was made at this location but no evidence was recovered. Believing the above described obliterated position to be the best evidence of the original Public Land Survey corner a Wabasha County Monument was placed. Said monument is described as a 2-inch diameter cast iron cap affixed to a 1 inch by 18 inch iron pipe with another 1 inch by 18 inch iron pipe set directly below.

CERTIFICATE OF LOCATION OF GOVERNMENT CORNER

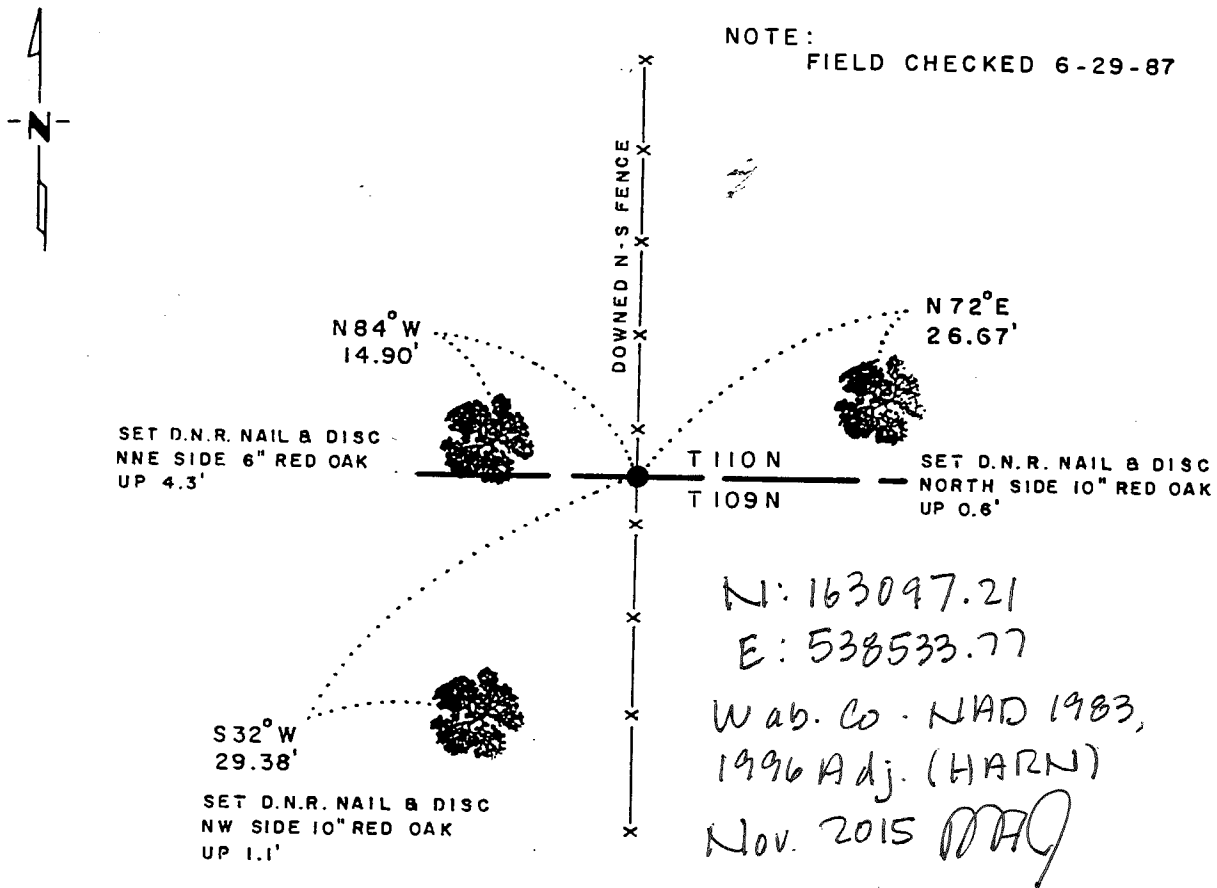
NORTH QUARTER Corner of Section 3, Township 109 N., Range 11 W., 5th. P.M.

STATE OF MINNESOTA, County of WABASHA

At the corner location shown on the sketch:

- On _____ found a _____
- DATE
- left monument as found, lowered monument, removed monument (explain)
- On 3-21-83 placed a 1 1/4" x 1 1/4" x 20" Perforated Steel Tube With Aluminum
- DATE
- Cap Stamped "D.N.R. Survey Marker" Up 0.1'

SKETCH OF REFERENCE TIES



BEARINGS OBTAINED FROM COMPASS

Statement of evidence relative to this corner location is on back of page.

J.B.M. 4-29-83
FO-735

I hereby certify that this document and the data contained herein was prepared by me or under my direct supervision.

Bruce W. Shupard
SIGNATURE

12-18-87
DATE

Registration No. 17003

- Land Surveyor, Professional Engineer
- County Surveyor, County Engineer

OFFICE OF THE COUNTY RECORDER
County of Wabasha

I hereby certify that this document was filed in the Co. Recorders office at 4:00 P.M. on the 22nd. day of December A.D., 19 87

County Recorder Geraldine Tibor

By Geraldine Tibor, Deputy

DOCUMENT NO. on file

North Quarter Corner of Section 3, Township 109 North, Range 11 West

The DNR Bureau of Engineering contacted the following for survey information:

Secretary of State's Office
Wabasha County Recorder's Office
Wabasha County Surveyor's Office
Wabasha County Highway Engineer's Office
McGhie and Betts, Inc.
The Thomas Taylor Company
Wallace, Holland, Kastler and Schmitz and Company
Yaggy and Associates, Inc.
Kleinschmidt and Webber, Inc.
Harry S. Johnson Companies, Inc.

- 1855 U.S. General Land Office notes in the Secretary of State's Office show the corner marked with a wood post with the following bearing trees marked:
8" White Oak, South 86° West, 58 links (38.28 feet)
6" Black Oak, North 86° West, 129 links (85.14 feet)

No resurvey information was obtained for this corner.

- 1980 September, DNR Bureau of Engineering located an old downed north-south fence in area of corner. Searched for east-west occupation lines in area and for evidence of the GLO bearing trees but found nothing. Computed a location for corner on the old downed north-south fence and on line between the northeast corner of Section 3 and the northeast corner of Section 1, Township 109 North, Range 12 West. The computed position was found to be:
2620.32 feet (2640.00' GLO distance) from the northeast corner of Section 3
18,376.28 feet (18,559.20' GLO distance) from the northeast corner of Section 1, Township 109 North, Range 12 West

- 1982 April, DNR Bureau of Engineering conducted a field search at the computed position for corner for evidence of a monument and the GLO bearing trees but found nothing.

Accept the computed position for corner on the old downed north-south fence and on line between the northeast corner of Section 3 and the northeast corner of Section 1, Township 109 North, Range 12 West, as the obliterated location of the corner.

CERTIFICATE OF LOCATION OF GOVERNMENT CORNER

NORTHEAST CORNER OF SECTION 3, TOWNSHIP 109 N, RANGE 11 W, 5th P.M.
STATE OF MINNESOTA, COUNTY OF WABASHA

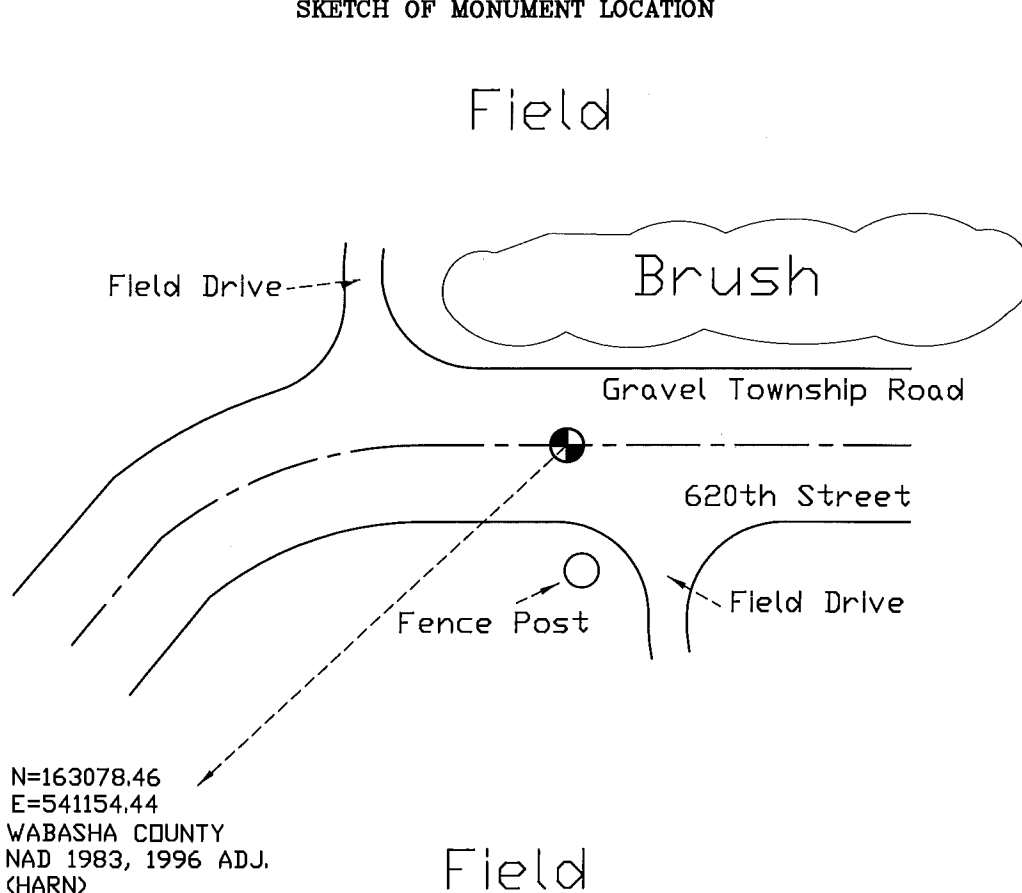
AT THE CORNER LOCATION SHOWN ON THE SKETCH:

ON 9/22/15 FOUND NOTHING

LEFT MONUMENT AS FOUND, LOWERED MONUMENT, REMOVED MONUMENT (EXPLAIN)

ON 10/23/15 PLACED A 1" X 18" IRON PIPE WITH A 2" DIAMETER WABASHA COUNTY CAST IRON CAP OVER THE COMPUTED POSITION

SKETCH OF MONUMENT LOCATION



STATEMENT OF EVIDENCE RELATIVE TO THIS CORNER LOCATION IS ON THE BACK OF THIS SHEET.

I HEREBY CERTIFY THAT THIS DOCUMENT AND THE DATA CONTAINED HEREIN WAS PREPARED BY ME OR UNDER MY DIRECT SUPERVISION.

David A. Johnson 11/03/15
David A. Johnson

LICENSE NO. 12788

LAND SURVEYOR, PROFESSIONAL ENGINEER

COUNTY SURVEYOR, COUNTY ENGINEER

Statement of Evidence

The Northeast Corner of Section 3, Township 109 North, Range 11 West

For history prior to 1980, see filed certificate of location signed by Bruce W. Sheppard on December 18, 1987.

- 25 May 1984 David A. Johnson, of Johnson and Scofield, Inc., during a survey for Wabasha County Engineering Department, documents a 1 1/2" angle iron over a found stone as the northeast corner of section 3, with a bearing and distance to the north quarter corner of section 2.
- 19 February 1991 Norbert Rehder, of Johnson and Scofield, Inc., during a survey for Mr. Dean Graner, documents a found angle iron as the northeast corner of section 3, with a distance to the north quarter corner of section 3.
- 28 June 2001 Alan A. Scofield, of Johnson and Scofield, Inc., during a survey for Mr. Neil Speedling, documents the northeast of section 3 as a found monument with a bearing and distance to the north quarter corner of section 2.
- 22 September 2015 Johnson & Scofield, Inc., during the Highland Township Remonumentation Project, searched the area of the corner with a metal locator, and did not find the angle iron set by Bruce Sheppard in 1980. A position was computed based on a survey completed in 2001 for Mr. Neil Speedling showing the NE corner of Section 3 as a found monument. The area was searched based on the computed position with a metal locator, and found nothing. It was determined that the angle iron had been obliterated due to normal road maintenance work.
- 23 October 2015 Johnson & Scofield, Inc., during the Highland Township Remonumentation Project, accepted Bruce Sheppard's found stone position of 1980 as the perpetuation of the Original Public Land Survey corner and reconstructed its exact location using measurements from earlier surveys. A 1"x18" iron pipe with a 2" diameter Wabasha County cast iron cap affixed to the top of the pipe was placed at computed position.

CERTIFICATE OF LOCATION OF GOVERNMENT CORNER

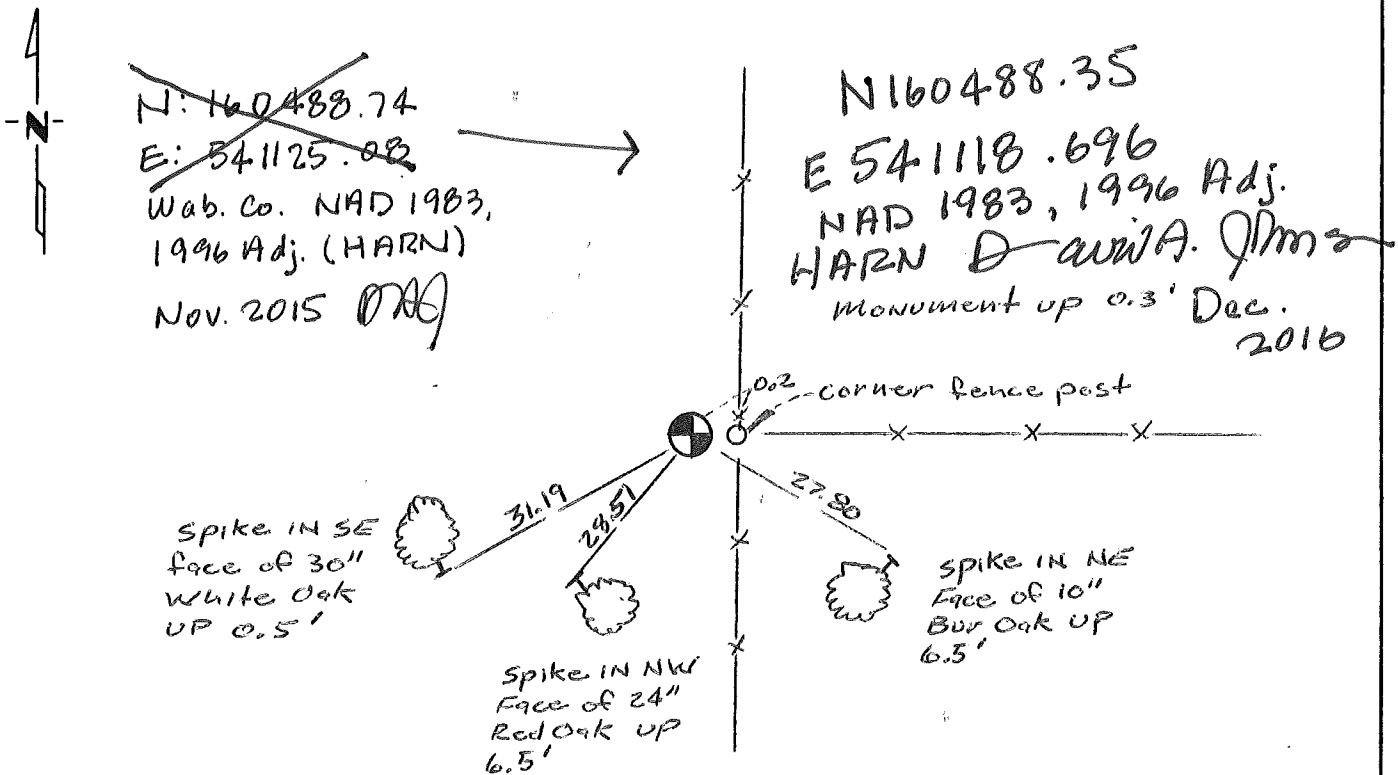
EAST 1/4 Corner of Section 3, Township 109, Range 11, 5TH P.M.

STATE OF MINNESOTA, County of Wabasha

At the corner location shown on the sketch:

- On _____ found a _____
- left monument as found, lowered monument, removed monument (explain)
- On 1/10/96 placed a 2" CAST IRON CAPON Two 1"X18" iron pipes on top of one another

SKETCH OF REFERENCE TIES



Statement of evidence relative to this corner location is on back of page.

I hereby certify that this document and the data contained herein was prepared by me or under my direct supervision.

David A. Johnson 2/2/96
SIGNATURE DATE

Registration No. 12788
 Land Surveyor, Professional Engineer
 County Surveyor, County Engineer

OFFICE OF THE REGISTER OF DEEDS
County of Wabasha

I hereby certify that this document was filed in the Reg. of Deeds office at 10:00 A.M. on the 6th day of February A.D., 1996

Register of Deeds [Signature], Deputy
By _____, Deputy
DOCUMENT NO. _____

Statement of Evidence:

east quarter corner of Section 3, Township 109 North, Range 11 West

1855

U.S. Deputy Surveyor set a wood post,
and referenced two trees.

Bur Oak 4" North 71 degrees East
40 links (26.40 feet)
White Oak 24" South 70 1/2 degrees West
104 links (68.40 feet)

January 10, 1996

Johnson, Scofield and Rehder, Wabasha
County Surveyors, searched the area and
found a well defined fence corner,
existing monuments and original witness
trees were searched for, but not found.
The existing fence corner was analyzed
and found to be in a very reasonable
position and was accepted as a
perpetuation of the Original Public Land
Survey Corner. A Wabasha County
monument was set and ties recorded.

CERTIFICATE OF LOCATION OF GOVERNMENT CORNER

NORTH QUARTER Corner of Section 4, Township 109 N, Range 11 W, 5th P.M.

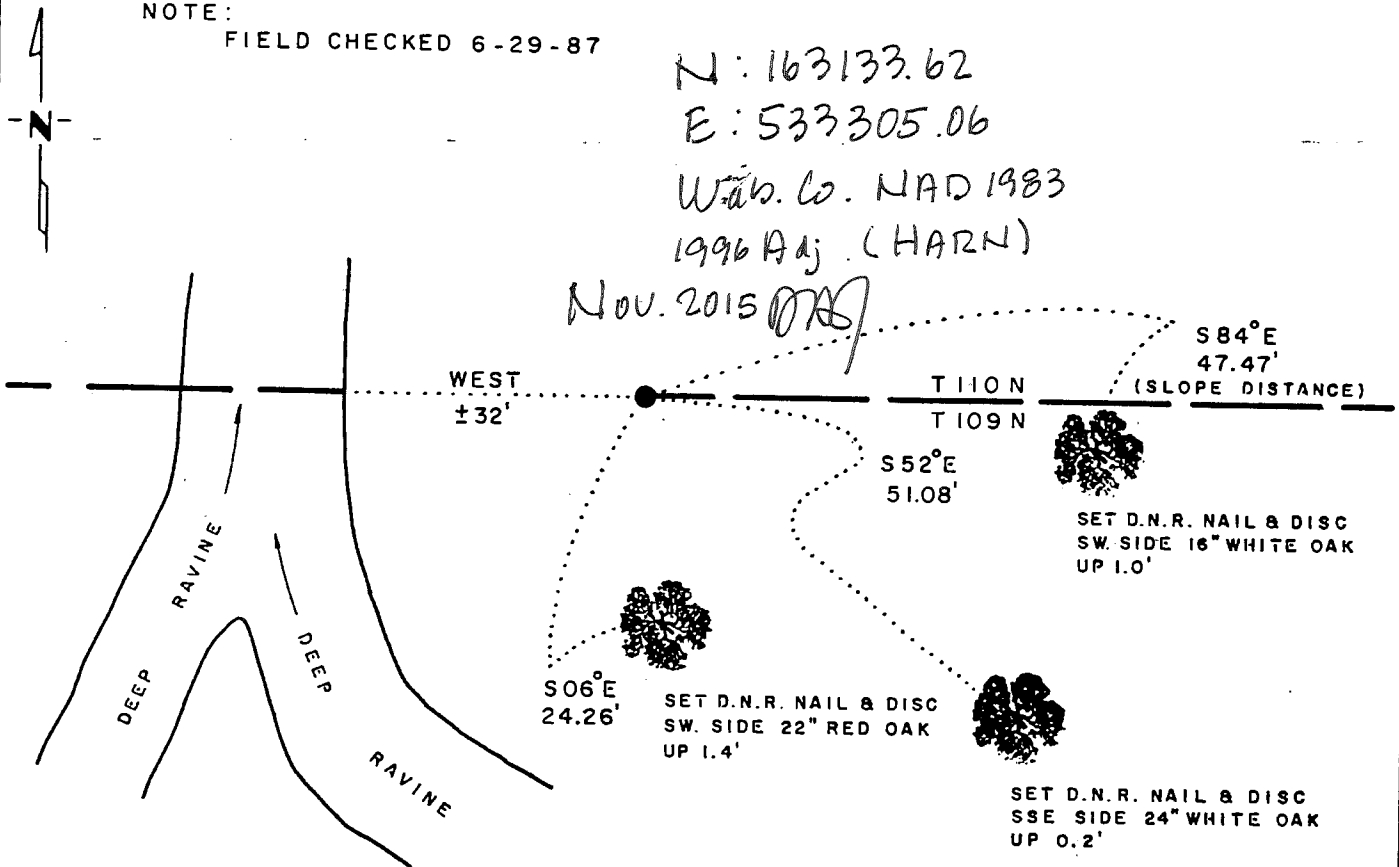
STATE OF MINNESOTA, County of WABASHA

At the corner location shown on the sketch:

- On _____ found a _____
DATE
- left monument as found, lowered monument, removed monument (explain)
- On 3-16-83 placed a 1 1/4" x 1 1/4" x 20" Perforated Steel Tube, Up 0.2'
DATE

SKETCH OF REFERENCE TIES

NOTE:
FIELD CHECKED 6-29-87



N: 163133.62
E: 533305.06
Wab. Co. MAD 1983
1996 Adj. (HARN)
Nov. 2015 *[Signature]*

BEARINGS OBTAINED FROM COMPASS

Statement of evidence relative to this corner location is on back of page.

J. B. M. 4-28-83
FO-735

I hereby certify that this document and the data contained herein was prepared by me or under my direct supervision.

Bruce W. Sheppard 12-18-87
SIGNATURE DATE

Registration No. 17003
 Land Surveyor, Professional Engineer
 County Surveyor, County Engineer

OFFICE OF THE COUNTY RECORDER
County of Wabasha

I hereby certify that this document was filed in the Co. Recorders office at 4:00 P.M. on the 22nd day of December A.D., 19 87

County Recorder Geraldine Tibor
By Charleen Dredinger, Deputy
DOCUMENT NO. on file

North Quarter Corner of Section 4, Township 109 North, Range 11 West

The DNR Bureau of Engineering contacted the following for survey information:

Secretary of State's Office
Wabasha County Recorder's Office
Wabasha County Surveyor's Office
Wabasha County Highway Engineer's Office
McGhie and Betts, Inc.
The Thomas Taylor Company
Wallace, Holland, Kastler and Schmitz and Company
Yaggy and Associates, Inc.
Kleinschmidt and Webber, Inc.
Harry S. Johnson Companies, Inc.

- 1855 U.S. General Land Office notes in the Secretary of State's Office show the corner marked with a wood post with the following bearing trees marked:
15" White Oak, North $14\frac{1}{2}^{\circ}$ East, 49 links (32.34 feet)
12" White Oak, South $23\frac{1}{2}^{\circ}$ East, 46 links (30.36 feet)

No resurvey information was obtained for this corner.

- 1981 January, DNR Bureau of Engineering searched area of corner for occupation lines and evidence of the GLO bearing trees but found nothing. Computed a lost position for corner using the north quarter corner of Section 3 and the northeast corner of Section 1, Township 109 North, Range 12 West. The computed position was found to be:
5227.96 feet (5280.00' GLO distance) from the north quarter corner of Section 3
13,148.32 feet (13,279.20' GLO distance) from the northeast corner of Section 1, Township 109 North, Range 12 West

- 1983 March, DNR Bureau of Engineering conducted a field search at the computed position for corner for evidence of a monument and the GLO bearing trees but found nothing.

Accept the computed position for corner using the north quarter corner of Section 3 and the northeast corner of Section 1, Township 109 North, Range 12 West, as the lost position of the corner.

CERTIFICATE OF LOCATION OF GOVERNMENT CORNER

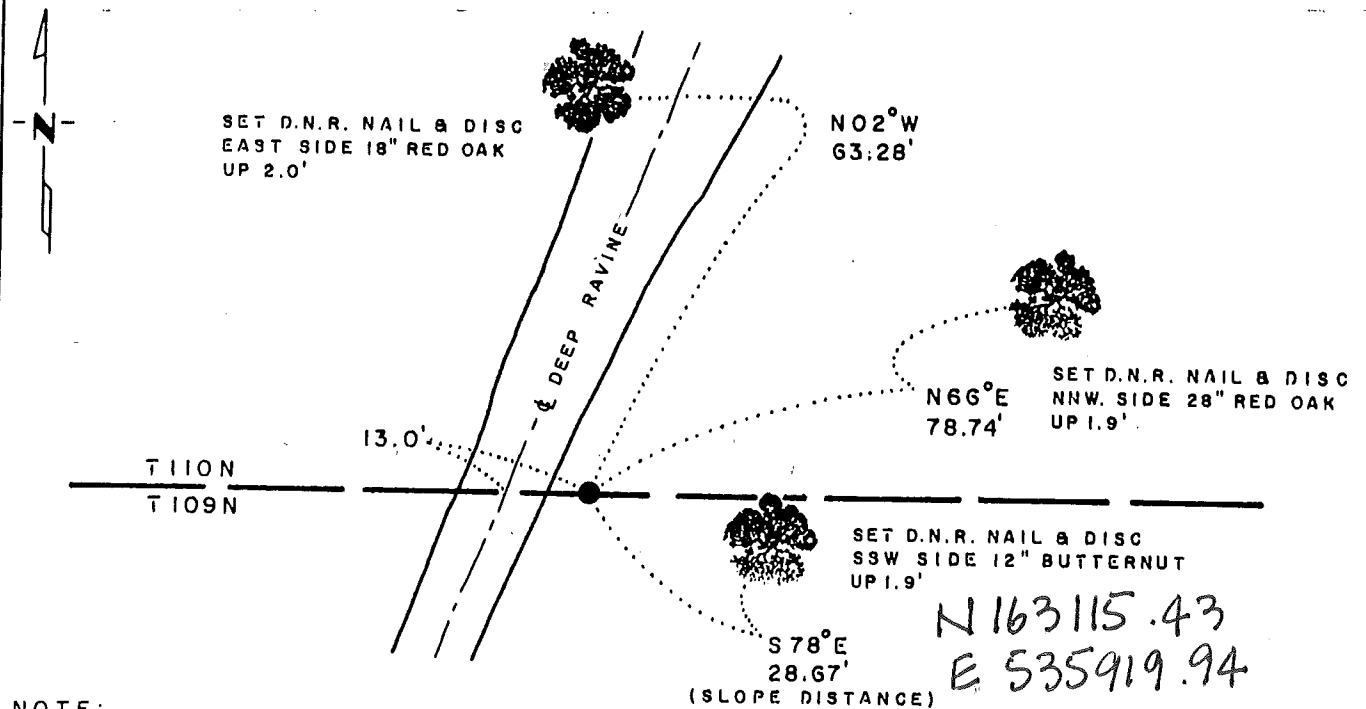
NORTHEAST Corner of Section 4, Township 109N., Range 11 W., 5th. P.M.

STATE OF MINNESOTA, County of WABASHA

At the corner location shown on the sketch:

- On _____ found a _____
DATE
- left monument as found, lowered monument, removed monument (explain)
- On 3-16-83 placed a 1 1/4" x 1 1/4" x 20" Perforated Steel Tube With Aluminum
DATE Cap Stamped "D.N.R. Survey Marker" Up 0.4'

SKETCH OF REFERENCE TIES



NOTE:
 MONUMENT IS
 1.0' SOUTH OF GRAY STEEL FENCE POST
 WITH RED TOP
 FIELD CHECKED 6-29-87

N 163 115.43
 E 535 919.94
 Wab. Co. Coor.
 NAD 83, 1996 Adj. HARN
David A. Jones Dec. 2016
 BEARINGS OBTAINED FROM COMPASS

Statement of evidence relative to this corner location is on back of page.

J.B.M. 4-29-83
FO-735

I hereby certify that this document and the data contained herein was prepared by me or under my direct supervision.

Bruce W. Shopp 12-18-87
SIGNATURE DATE

Registration No. 17003
 Land Surveyor, Professional Engineer
 County Surveyor, County Engineer

OFFICE OF THE COUNTY RECORDER
 County of Wabasha

I hereby certify that this document was filed in the Co. Recorders office at 4:00 P.M. on the 22nd. day of December A.D., 19 87

County Recorder Geraldine Tibor
 By Charles David Jones, Deputy
 DOCUMENT NO. _____ on file

Northeast Corner of Section 4, Township 109 North, Range 11 West

The DNR Bureau of Engineering contacted the following for survey information:

Secretary of State's Office
Wabasha County Recorder's Office
Wabasha County Surveyor's Office
Wabasha County Highway Engineer's Office
McGhie and Betts, Inc.
The Thomas Taylor Company
Wallace, Holland, Kastler and Schmitz and Company
Yaggy and Associates, Inc.
Kleinschmidt and Webber, Inc.
Harry S. Johnson Companies, Inc.

- 1855 U.S. General Land Office notes in the Secretary of State's Office show the corner marked with a wood post with the following bearing trees marked:
- 24" Black Oak, North 4° East, 38 links (25.08 feet)
 - 16" White Oak, South 23° East, 5 links (3.30 feet)
 - 20" Lind, South 24° West, 37 links (24.42 feet)
 - 14" Black Oak, North 80° West, 33 links (21.78 feet)

No resurvey information was obtained for this corner.

- 1979 November, DNR Bureau of Engineering searched area of corner for occupation lines and evidence of the GLO bearing trees but found nothing. Computed a lost position for corner using the north quarter corner of Section 3 and the northeast corner of Section 1, Township 109 North, Range 12 West. The computed position was found to be:
- 2613.98 feet (2640.00' GLO distance) from the north quarter corner of Section 3
 - 15,762.30 feet (15,919.20' GLO distance) from the northeast corner of Section 1, Township 109 North, Range 12 West

- 1983 March, DNR Bureau of Engineering conducted a field search at the computed position for corner for evidence of a monument and the GLO bearing trees but found nothing.

Accept the computed position for corner using the north quarter corner of Section 3 and the northeast corner of Section 1, Township 109 North, Range 12 West, as the lost position of the corner.

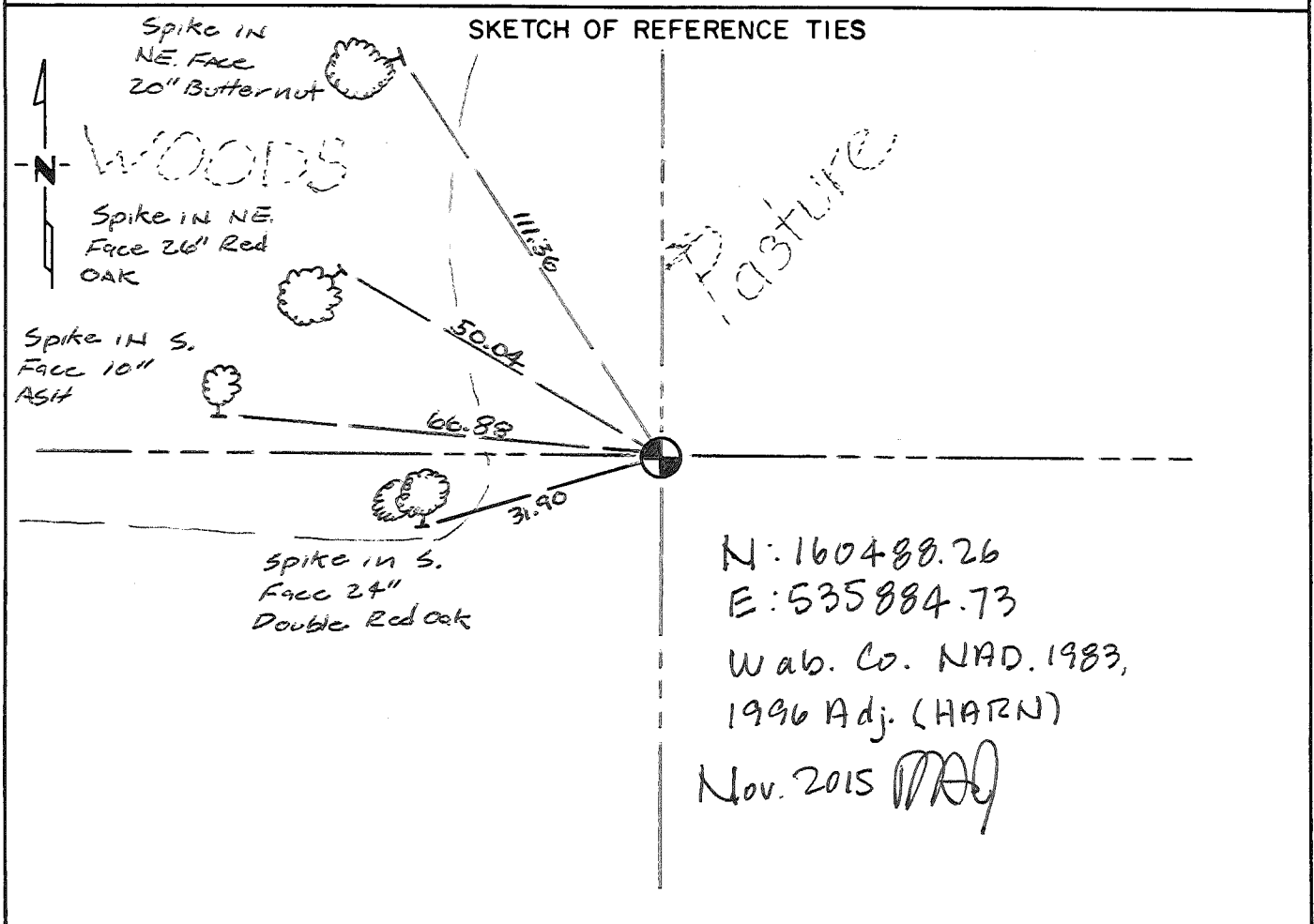
CERTIFICATE OF LOCATION OF GOVERNMENT CORNER

EAST 1/4 Corner of Section 4, Township 109, Range 11, 5th P.M.

STATE OF MINNESOTA, County of Wabasha

At the corner location shown on the sketch:

- On _____ found a _____
DATE
- left monument as found, lowered monument, removed monument (explain)
- On 1/10/96 placed a 2" CAST IRON CAP ON TWO 1"X1/8" IRON PIPES ON
DATE Top of one another



N: 160488.26
 E: 535884.73
 Wab. Co. NAD. 1983,
 1996 Adj. (HARN)
 Nov. 2015 *[Signature]*

Statement of evidence relative to this corner location is on back of page.

I hereby certify that this document and the data contained herein was prepared by me or under my direct supervision.

Dawn A. Johnson 2/2/96
 SIGNATURE DATE

Registration No. 12788

Land Surveyor, Professional Engineer
 County Surveyor, County Engineer

OFFICE OF THE REGISTER OF DEEDS
 County of Wabasha

I hereby certify that this document was filed in the Reg. of Deeds office at 10:00 A.M. on the 6th day of February A.D., 19 96

Register of Deeds [Signature]
 By _____, Deputy

DOCUMENT NO. _____

Statement of Evidence:

east quarter corner of Section 4, Township 109 North, Range 11 West

1855

U.S. Deputy Surveyor set a wood post,
and referenced two trees.

Black Oak 6" South 71 degrees West
63 links (41.58 feet)

White Oak 15" North 59 1/2 degrees East
75 links (49.50 feet)

January 10, 1996

Johnson, Scofield and Rehder, Wabasha County Surveyors, searched the area and found this area had been recently graded during agriculture pond construction, existing monuments, fence lines and original witness trees were searched for, but not found. The corner was remonumented using lost methods, which fits a woods line to the west. A Wabasha County monument was set and ties recorded.

CERTIFICATE OF LOCATION OF GOVERNMENT CORNER

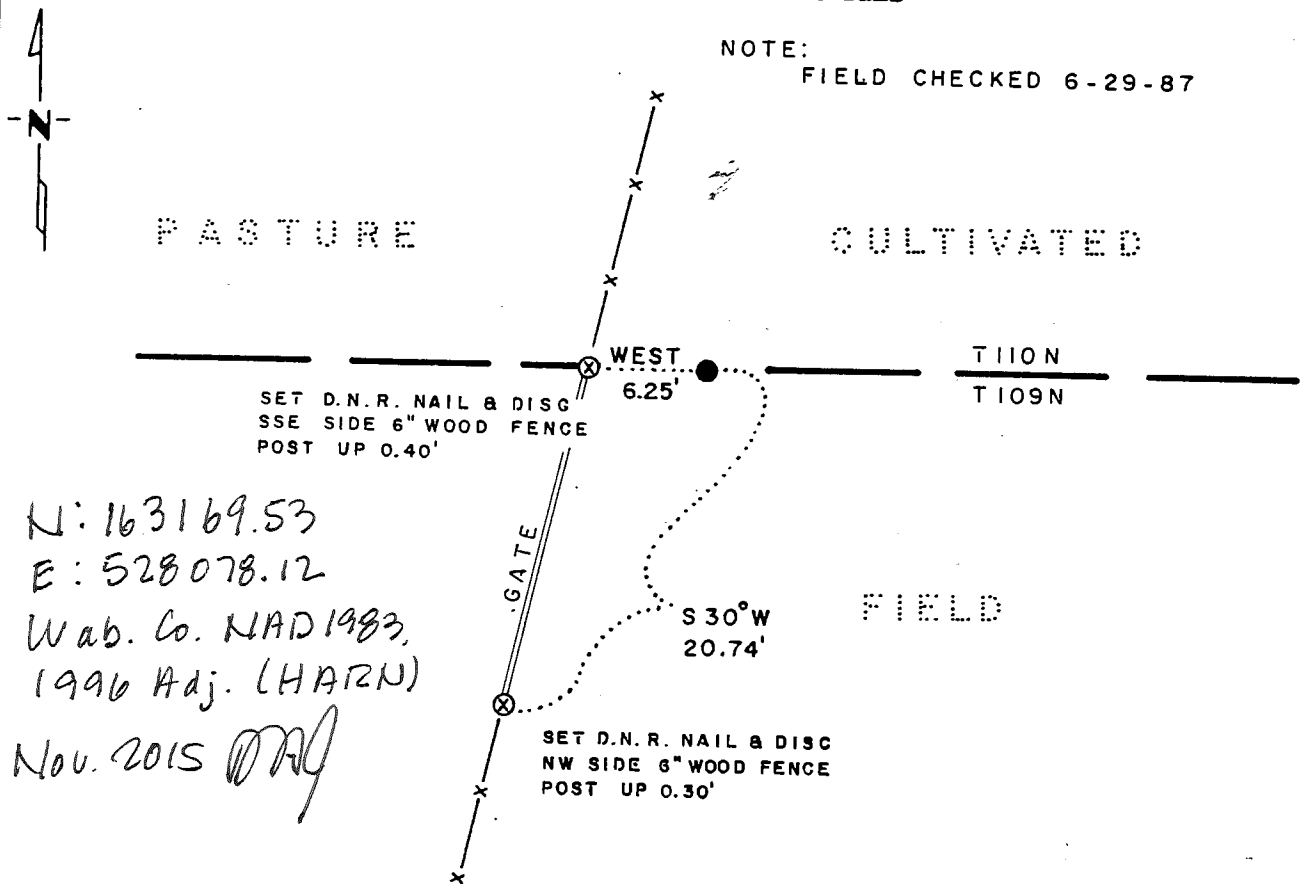
NORTH QUARTER Corner of Section 5, Township 109 N., Range 11 W., 5th P.M.

STATE OF MINNESOTA, County of WABASHA

At the corner location shown on the sketch:

- On _____ found a _____
- left monument as found, lowered monument, removed monument (explain)
- On 3-14-83 placed a 1 1/4" x 1 1/4" x 20" Perforated Steel Tube, Down 1.4'

SKETCH OF REFERENCE TIES



N: 163169.53
 E: 528078.12
 Wab. Co. NAD 1983,
 1996 Adj. (HARN)
 Nov. 2015 *[Signature]*

BEARINGS OBTAINED FROM COMPASS

Statement of evidence relative to this corner location is on back of page.

J. B. M. 5-2-83
 FO-735

I hereby certify that this document and the data contained herein was prepared by me or under my direct supervisor.

Bruce W. Sheppard 12-18-87
SIGNATURE DATE

Registration No. 17003

- Land Surveyor, Professional Engineer
- County Surveyor, County Engineer

OFFICE OF THE COUNTY RECORDER
 County of Wabasha

I hereby certify that this document was filed in the Co. Recorders office at 4:00 P.M. on the 22nd day of December A.D., 19 87

County Recorder Geraldine Tibor

By Charles W. Anderson, Deputy

DOCUMENT NO. _____ on file

North Quarter Corner of Section 5, Township 109 North, Range 11 West

The DNR Bureau of Engineering contacted the following for survey information:

Secretary of State's Office
Wabasha County Recorder's Office
Wabasha County Surveyor's Office
Wabasha County Highway Engineer's Office
McGhie and Betts, Inc.
The Thomas Taylor Company
Wallace, Holland, Kastler and Schmitz and Company
Yaggy and Associates, Inc.
Kleinschmidt and Webber, Inc.
Harry S. Johnson Companies, Inc.

- 1855 U.S. General Land Office notes in the Secretary of State's Office show the corner marked with a wood post with the following bearing trees marked:
13" Black Oak, North 62° East, 240 links (158.40 feet)
6" Bur Oak, South 24° West, 210 links (138.60 feet)

No resurvey information was obtained for this corner.

- 1979 July, DNR Bureau of Engineering located a northeasterly-southwesterly fence in area of corner. Searched for but found no evidence of the GLO bearing trees. Consulted with area landowner about the fence in area of corner and he said that the fence was built without knowledge of the location of corner. Computed a lost position for corner using the north quarter corner of Section 3, and the northeast corner of Section 1, Township 109 North, Range 12 West. The computed position was found to be:
10,455.92 feet (10,560.00' GLO distance) from the north quarter corner of Section 3
7920.36 feet (7999.20' GLO distance) from the northeast corner of Section 1, Township 109 North, Range 12 West

- 1983 March, DNR Bureau of Engineering conducted a field search at the computed position for corner for evidence of a monument and the GLO bearing trees but found nothing.

Accept the computed position for corner using the north quarter corner of Section 3, and the northeast corner of Section 1, Township 109 North, Range 12 West, as the lost position of the corner.

CERTIFICATE OF LOCATION OF GOVERNMENT CORNER

NORTHEAST Corner of Section 5, Township 109 N., Range 11 W., 5 th. P.M.

STATE OF MINNESOTA, County of WABASHA

At the corner location shown on the sketch:

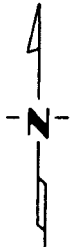
- On _____ found a _____
DATE
- left monument as found, lowered monument, removed monument (explain)
- On 11-3-87 placed a 1 1/4" x 1 1/4" x 20" Perforated Steel Tube, Down 3.7'
DATE

SKETCH OF REFERENCE TIES

NOTE:

SET A 1 1/4" x 1 1/4" x 20" PERFORATED STEEL TUBE WITH ALUMINUM CAP STAMPED "D.N.R. SURVEY MARKER", DOWN 24", OVER STEEL TUBE

NO TIES AVAILABLE



N: 163151.26
E: 530691.59
Wab. Co. NAD 1983,
1996 Adj. (HARN)
Nov. 2015 *ADJ*

CULTIVATED



FIELD

Statement of evidence relative to this corner location is on back of page.

J.B.M. 4-28-83
FO-735

I hereby certify that this document and the data contained herein was prepared by me or under my direct supervision.

Bruce W. Sheppard
SIGNATURE

12-18-87
DATE

Registration No. 17003

- Land Surveyor, Professional Engineer
- County Surveyor, County Engineer

OFFICE OF THE COUNTY RECORDER
County of Wabasha

I hereby certify that this document was filed in the Co. Recorders office at 4:00 P.M. on the 22nd. day of December A.D., 19 87

County Recorder Geraldine Tibor

By Charleen Sandberg, Deputy

DOCUMENT NO. on file

Northeast Corner of Section 5, Township 109 North, Range 11 West

The DNR Bureau of Engineering contacted the following for survey information:

Secretary of State's Office
Wabasha County Recorder's Office
Wabasha County Surveyor's Office
Wabasha County Highway Engineer's Office
McGhie and Betts, Inc.
The Thomas Taylor Company
Wallace, Holland, Kastler and Schmitz and Company
Yaggy and Associates, Inc.
Kleinschmidt and Webber, Inc.
Harry S. Johnson Companies, Inc.

- 1855 U.S. General Land Office notes in the Secretary of State's Office show the corner marked with a wood post with the following bearing trees marked:
- 12" Aspen, North 63° East, 9 links (5.94 feet)
 - 10" Black Oak, South 9½° East, 15 links (9.90 feet)
 - 8" Aspen, North 17½° West, 23 links (15.18 feet)
 - 6" Black Oak, South 12-¾° West, 25 links (16.50 feet)

No resurvey information was obtained for this corner.

- 1979 July, DNR Bureau of Engineering searched area of corner for occupation lines and evidence of the GLO bearing trees but found nothing. Computed a lost position for corner using the north quarter corner of Section 3, and the northeast corner of Section 1, Township 109 North, Range 12 West. The computed position was found to be:
- 7841.94 feet (7920.00' GLO distance) from the north quarter corner of Section 3
 - 10,534.34 feet (10,639.20' GLO distance) from the northeast corner of Section 1, Township 109 North, Range 12 West

- 1983 March, DNR Bureau of Engineering conducted a field search at the computed position for corner for evidence of a monument and the GLO bearing trees but found nothing.

Accept the computed position for corner using the north quarter corner of Section 3 and the northeast corner of Section 1, Township 109 North, Range 12 West, as the lost position of the corner.

CERTIFICATE OF LOCATION OF GOVERNMENT CORNER

 EAST QUARTER CORNER OF SECTION 5 , TOWNSHIP 109 N, RANGE 11 W, 5th P.M.

STATE OF MINNESOTA, COUNTY OF WABASHA .

AT THE CORNER LOCATION SHOWN ON THE SKETCH:

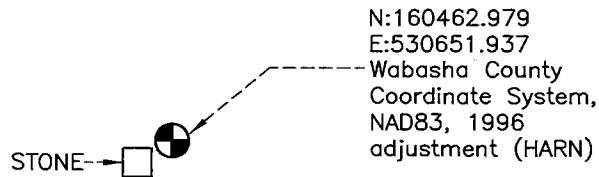
ON 10/10/13 FOUND A 2' X 1' X 2' STONE MONUMENT IN NATURAL SOIL.

LEFT MONUMENT AS FOUND, LOWERED MONUMENT, REMOVED MONUMENT (EXPLAIN)

ON 10/10/13 PLACED A 1" X 18" PIPE WITH A WABASHA COUNTY CAST IRON CAP AFFIXED TO THE TOP OF THE PIPE.

SKETCH OF MONUMENT LOCATION

WOODS



Toe of Slope

STEEP SLOPE

STATEMENT OF EVIDENCE RELATIVE TO THIS CORNER LOCATION IS ON THE BACK OF THIS SHEET.

I HEREBY CERTIFY THAT THIS DOCUMENT AND THE DATA CONTAINED HEREIN WAS PREPARED BY ME OR UNDER MY DIRECT SUPERVISION.

Brian Wodele 1-8-14
Brian Wodele

LICENSE NO. 46559

LAND SURVEYOR, PROFESSIONAL ENGINEER
 COUNTY SURVEYOR, COUNTY ENGINEER
 DEPUTY COUNTY SURVEYOR

Statement of Evidence

The East Quarter Corner of Section 5, Township 109 North, Range 11 West.

1855 Original Public Land Survey notes state a post was set at 40.00 chains from the northeast corner of Section 8, Township 109 North, Range 11 West, and reference two bearing trees. An 8" Aspen S78 1/2W at 22 links, and an 8" Aspen N74 1/2E at 12 links.

10 October 2013 Johnson & Scofield, Inc., during a land survey, searched the area for bearing trees and found nothing. A metal locator and probe were used to search for monument evidence. While using the metal locator, downed fence was found and located in the area of the corner. After analyzing the fence it was determined that it was running N69°W, and did not represent a perpetuation of a section or quarter line. While probing, a 2' x 1' x 2' stone was found in natural soil. The found stone was 8 feet east and 1 foot north of the lost position for the corner. The found stone was accepted as a perpetuation of the Original Public Land Survey corner. A 1"X18" iron pipe was set next to the stone with a 2" diameter Wabasha County cast iron cap affixed to the top of the pipe, to be used as the east quarter corner of Section 5.

CERTIFICATE OF LOCATION OF GOVERNMENT CORNER

NORTH QUARTER CORNER OF SECTION 8, TOWNSHIP 109 N, RANGE 11 W, 5th P.M.

STATE OF MINNESOTA, COUNTY OF WABASHA

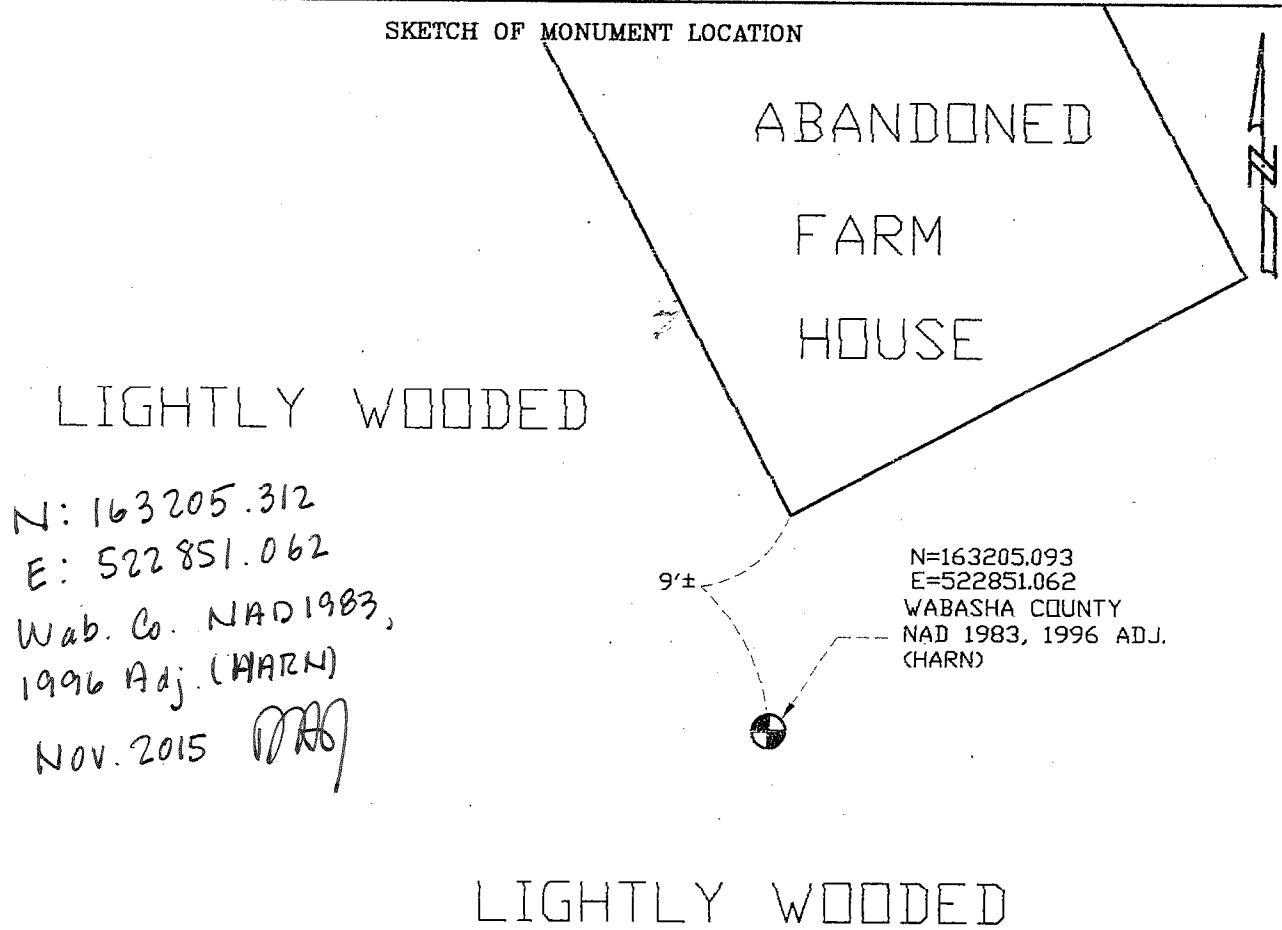
AT THE CORNER LOCATION SHOWN ON THE SKETCH:

 ON FOUND A

 LEFT MONUMENT AS FOUND, LOWERED MONUMENT, REMOVED MONUMENT (EXPLAIN)

ON 08/03/05 PLACED A TWO 1"X18" IRON PIPES, ONE OVER THE OTHER, WITH A
2 INCH DIAMETER WABASHA COUNTY CAST IRON CAP AFFIXED TO THE TOP OF THE TOP PIPE.

SKETCH OF MONUMENT LOCATION



STATEMENT OF EVIDENCE RELATIVE TO THIS CORNER LOCATION IS ON THE BACK OF THIS SHEET.

I HEREBY CERTIFY THAT THIS DOCUMENT AND THE DATA CONTAINED HEREIN WAS PREPARED BY ME OR UNDER MY DIRECT SUPERVISION.

David A. Johnson 2/18/05
David A. Johnson

LICENSE NO. 12788

LAND SURVEYOR, PROFESSIONAL ENGINEER
 COUNTY SURVEYOR, COUNTY ENGINEER

Statement of Evidence:

North Quarter corner of Section 6, Township 109 North, Range 11 West

1855 Original Public Land Survey notes state a post was set 40 chains from the Northeast corner of Section 6, Township 109 North, Range 11 West, and referenced two bearing trees. A 10 inch White Oak S30W at 9 links, and a 6 inch White Oak N31.5E at 19 links.

February 2004 Johnson & Scofield, Inc. searched the area for monument evidence and bearing trees and recovered nothing. A fence running in proximity of the North-South quarter line of Section 6, Township 109 North, Range 11 West, and a fence running in proximity of the North-South sixteenth line of the NW1/4 of said Section 6 and a limestone ledge documented in the Original Public Land Survey notes were also measured and examined. After analyzing this data, the computed Lost position was accepted as the best perpetuation of the Original Public Land Survey corner. Two 1"x18" iron pipes were placed, one over the other, with a two inch diameter Wabasha County cast iron cap affixed to the top of the top pipe.

CERTIFICATE OF LOCATION OF GOVERNMENT CORNER

NORTH QUARTER Corner of Section 6, Township 109 N., Range 11 W., 5th P.M.

STATE OF MINNESOTA, County of WABASHA

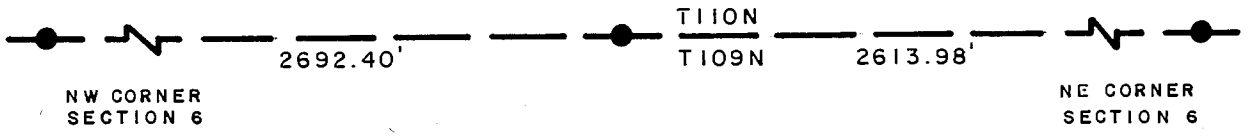
At the corner location shown on the sketch:

- On _____ found a _____
DATE
- left monument as found, lowered monument, removed monument (explain)
- On _____ placed a _____
DATE

SKETCH OF REFERENCE TIES



NOTE:
NO MONUMENT SET



Statement of evidence relative to this corner location is on back of page.

J.B.M. 12-10-87
FO-735

I hereby certify that this document and the data contained herein was prepared by me or under my direct supervision.

Bruce W. Sheppard 12-18-87
SIGNATURE DATE

Registration No. 17003

Land Surveyor, Professional Engineer

County Surveyor, County Engineer

OFFICE OF THE COUNTY RECORDER

County of Wabasha

I hereby certify that this document was filed in the Co. Recorders office at 4:00 P. M. on the 22nd day of December A.D., 19 87

County Recorder Geraldine Tibor

By Charleen Indugier, Deputy

DOCUMENT NO. on file

North Quarter Corner of Section 6, Township 109 North, Range 11 West

The DNR Bureau of Engineering contacted the following for survey information:

Secretary of State's Office
Wabasha County Recorder's Office
Wabasha County Surveyor's Office
Wabasha County Highway Engineer's Office
McGhie and Betts, Inc.
The Thomas Taylor Company
Wallace, Holland, Kastler and Schmitz and Company
Yaggy and Associates, Inc.
Kleinschmidt and Webber, Inc.
Harry S. Johnson Companies, Inc.

- 1855 U.S. General Land Office notes in the Secretary of State's Office show the corner marked with a wood post with the following bearing trees marked:
10" White Oak, South 30° West, 9 links (5.94 feet)
6" White Oak, North 31½° East, 19 links (12.54 feet)

No resurvey information was obtained for this corner.

- 1981 January, DNR Bureau of Engineering searched area of corner for occupation lines and evidence of the GLO bearing trees but found nothing. Computed a lost position for corner using the north quarter corner of Section 3, and the northeast corner of Section 1, Township 109 North, Range 12 West. The computed position was found to be:
15,683.88 feet (15,840.00' GLO distance) from the north quarter corner of Section 3
2692.40 feet (2719.20' GLO distance) from the northeast corner of Section 1, Township 109 North, Range 12 West

Accept the computed position for corner using the north quarter corner of Section 3, and the northeast corner of Section 1, Township 109 North, Range 12 West, as the lost position of the corner.

Did not set a monument to mark the location of the corner.

CERTIFICATE OF LOCATION OF GOVERNMENT CORNER

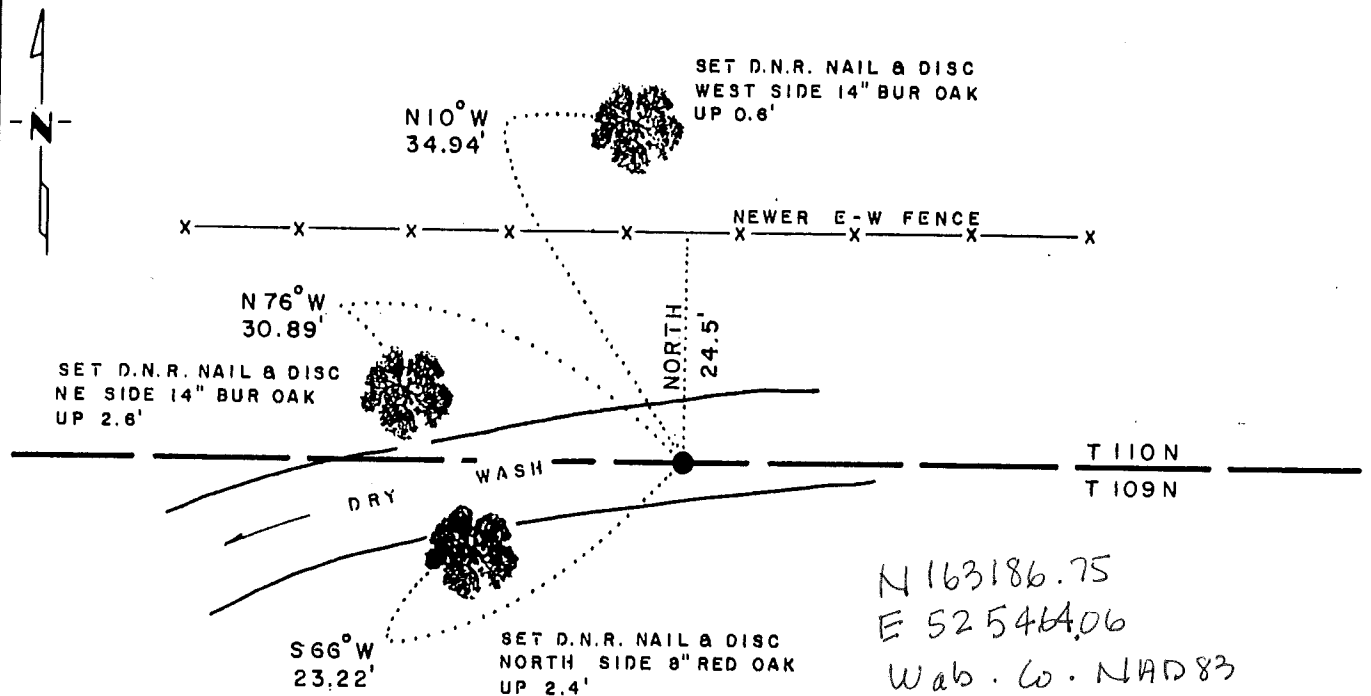
NORTHEAST Corner of Section 6, Township 109 N., Range 11 W., 5th. P.M.

STATE OF MINNESOTA, County of WABASHA

At the corner location shown on the sketch:

- On _____ found a _____
DATE
- left monument as found, lowered monument, removed monument (explain)
- On 3-14-83 placed a 1 1/4" x 1 1/4" x 20" Perforated Steel Tube With Aluminum
DATE Cap Stamped "D.N.R. Survey Marker" Up 0.10'

SKETCH OF REFERENCE TIES



N 163186.75
 E 525464.06
 Wab. Co. MAR 83
 1996 Adj. (HARN)
 Dec. 2015 *[Signature]*

NOTE:
 MONUMENT IS
 1.0' SOUTH OF STEEL FENCE POST
 FIELD CHECKED 6-29-87

BEARINGS OBTAINED FROM COMPASS

Statement of evidence relative to this corner location is on back of page.

J.B.M. 4-28-83
 FO-735

I hereby certify that this document and the data contained herein was prepared by me or under my direct supervision.

Bruce W. Shepard 12-18-87
 SIGNATURE DATE

Registration No. 17003

- Land Surveyor, Professional Engineer
- County Surveyor, County Engineer

OFFICE OF THE COUNTY RECORDER
 County of Wabasha

I hereby certify that this document was filed in the Co. Recorders office at 4:00 P.M. on the 22nd day of December A.D., 19 87

County Recorder Geraldine Tibor

By Charleen Woodlazier, Deputy

DOCUMENT NO. on file

Northeast Corner of Section 6, Township 109 North, Range 11 West

The DNR Bureau of Engineering contacted the following for survey information:

Secretary of State's Office
Wabasha County Recorder's Office
Wabasha County Surveyor's Office
Wabasha County Highway Engineer's Office
McGhie and Betts, Inc.
The Thomas Taylor Company
Wallace, Holland, Kastler and Schmitz and Company
Yaggy and Associates, Inc.
Kleinschmidt and Webber, Inc.
Harry S. Johnson Companies, Inc.

- 1855 U.S. General Land Office notes in the Secretary of State's Office show the corner marked with a wood post with the following bearing trees marked:
- 10" Black Oak, North $54\frac{1}{2}^{\circ}$ East, 18 links (11.88 feet)
 - 14" Black Oak, South $13-3/4^{\circ}$ East, 72 links (47.52 feet)
 - 6" Black Oak, South 33° West, 119 links (78.54 feet)
 - 6" White Oak, North $76\frac{1}{2}^{\circ}$ West, 30 links (19.80 feet)

No resurvey information was obtained for this corner.

- 1979 July, DNR Bureau of Engineering located an east-west fence in area of the corner. Searched for but found no evidence of the GLO bearing trees. Consulted with area landowner about the fence in area of corner and he said that the fence was built without knowledge of the location of the corner. Computed a lost position for corner using the north quarter corner of Section 3, and the northeast corner of Section 1, Township 109 North, Range 12 West. The computed position was found to be:
- 13,069.90 feet (13,200.00' GLO distance) from the north quarter corner of Section 3
 - 5306.38 feet (5359.20' GLO distance) from the northeast corner of Section 1, Township 109 North, Range 12 West

- 1983 March, DNR Bureau of Engineering conducted a field search at the computed position for corner for evidence of a monument and the GLO bearing trees but found nothing.

Accept the computed position for corner using the north quarter corner of Section 3, and the northeast corner of Section 1, Township 109 North, Range 12 West, as the lost position of the corner.

CERTIFICATE OF LOCATION OF GOVERNMENT CORNER

EAST QUARTER CORNER OF SECTION 6, TOWNSHIP 109N, RANGE 11W, 5TH P.M.

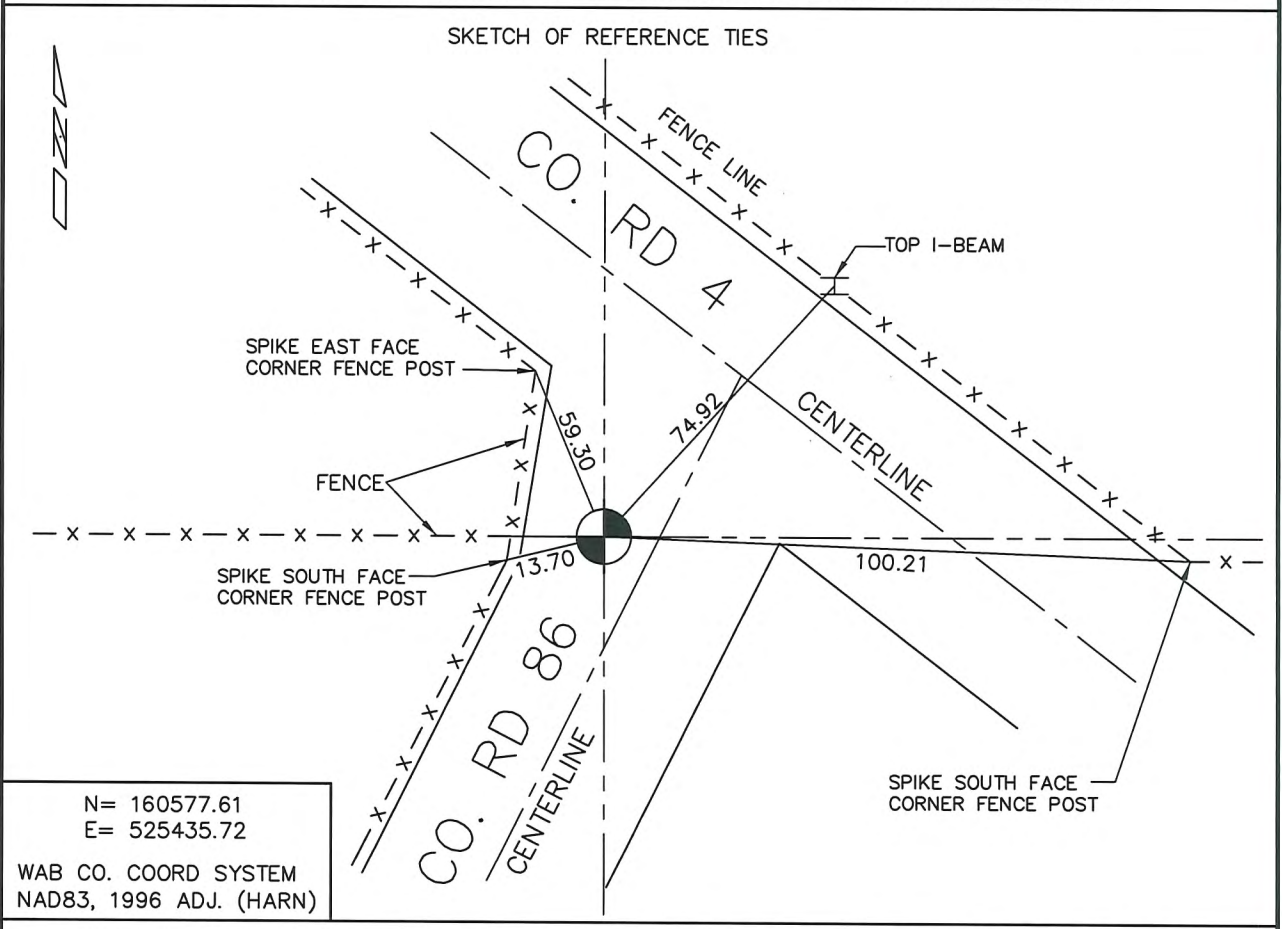
STATE OF MINNESOTA, COUNTY OF WABASHA

AT THE CORNER LOCATION SHOWN ON THE SKETCH:

ON JAN. 2023 FOUND A 2" CAST IRON CAP WABASHA COUNTY MONUMENT STAMPED "SURVEY MARKER"

LEFT MONUMENT AS FOUND, LOWERED MONUMENT, REMOVED MONUMENT (EXPLAIN)

ON _____ PLACED A _____



STATEMENT OF EVIDENCE RELATIVE TO THIS CORNER LOCATION IS ON THE BACK OF THIS SHEET.

I HEREBY CERTIFY THAT THIS DOCUMENT AND THE DATA CONTAINED HEREIN WAS PREPARED BY ME OR UNDER MY DIRECT SUPERVISION.

[Signature] 12/31/25
SIGNATURE DATE

LICENSE NO. 47460

LAND SURVEYOR, PROFESSIONAL ENGINEER

COUNTY SURVEYOR, COUNTY ENGINEER

OFFICE OF THE REGISTER OF DEEDS
COUNTY OF Wabasha

I HEREBY CERTIFY THAT THIS DOCUMENT WAS FILED IN THE REG. OF DEEDS OFFICE AT 8:30 A.M. ON THE 16th DAY OF January A.D., 2026

REGISTER OF DEEDS Wabasha County
BY [Signature] DEPUTY

DOCUMENT NUMBER 362056

STATEMENT OF EVIDENCE

East Quarter Corner of Section 6, Township 109 North, Range 11 West.

Aug. 1855 - During the original United States Public Land Survey a post was placed and two trees witnessed.

July 1977 - Harry S. Johnson Companies Inc. recovered a 1-inch pipe and conducted a survey of the Whipperwill Campground. The found 1 1/4 inch iron pipe was accepted as the best perpetuation of the Original Public Land Survey Comer, and was substantiated by measurements made to northwest corner and east quarter corner of Section 12 and to the east quarter corner of Section 1. Two 1-inch by 18-inch iron pipes were placed one on top of the other, with a 2-inch diameter cast iron cap, stamped "Survey Marker", affixed to the top.

July 1985 - Norbert Rehder, with Johnson & Scofield Inc., and Ray Fisk, with the Wabasha County Engineering Department, searched the area but found no monuments. It was discovered that a bridge had been replaced near the corner and the County Road realigned which destroyed the monument found in 1977. The position of the found monument was re-established from found monuments placed by Harry S. Johnson Companies Inc. in 1977. The corner was verified by making measurements north and south to monuments at the Northeast and Southeast corners of Section 6 and was accepted as a perpetuation of the original Public Land Survey corner. An aluminum Wabasha County Monument was installed.

January 2023 - Johnson & Scofield Inc. visited the location and found a 2" Wabasha County cast iron cap monument in place, and verified its location to be correct.



Marcus S. Johnson
Wabasha County Surveyor
MN License No. 47460

Statement of Evidence

North Quarter Corner of Section 7, Township 109 North, Range 11 West, 5th P.M.

- 1855: Original Public Land Survey notes state a post was set at 39.90 chains from the northeast corner of Section 12, Township 109 North, Range 12 West, and referenced two bearing trees. A 3 inch Red Oak N32.5W at 15 links, and a 3" Burr Oak S31.5W at 25 links.
- February 2004: Johnson and Scofield, Inc. searched the area for monument evidence and recovered nothing. A fence running in proximity of the North-South Quarter line of Section 6, Township 109 North, Range 11 West, was measured and examined. After analyzing this data, the computed lost position was accepted as the best perpetuation of the Original Public Land Survey Corner. The North-South fence near the center of said Section seems to support this position. Two 1" by 18" iron pipes were placed, one over the other, with a two inch diameter Wabasha County cast iron cap affixed to the top of the top pipe.
- May 2007: Isaiah Reicks, Yaggy Colby Associates, found the 1" iron pipe in good condition, 0.5 feet below the surface. Reference ties were updated. The monument is accepted as a perpetuation of the Public Land Survey, and marks the corner.

CERTIFICATE OF LOCATION OF GOVERNMENT CORNER

Northeast Quarter Corner of Section 7, Township 109, Range 11, 5th P.M.

STATE OF MINNESOTA, County of Wabasha

At the corner location shown on the sketch:

On July 1977 found a n iron pipe.
DATE

left monument as found, lowered monument, removed monument (explain)

On July 1985 placed a Wabasha County Monument.
DATE

SKETCH OF REFERENCE TIES



Recovered Alom. Wab Mon.
Down 0.5 in campground.

N 157953.87
E 525414.40

Wab. Co. NAD83
1996 Adj. (HARN)



No TIES Dec. 2015 *[Signature]*

Statement of evidence relative to this corner location is on back of page.

I hereby certify that this document and the data contained herein was prepared by me or under my direct supervision.

David A. Johnson 26 July 1985
SIGNATURE DATE

Registration No. 12788
 Land Surveyor, Professional Engineer
 County Surveyor, County Engineer

OFFICE OF THE REGISTER OF DEEDS
County of Wabasha

I hereby certify that this document was filed in the Reg. of Deeds office at 1:00 P .M. on the 30th day of July A.D., 1985

Register of Deeds [Signature]
By _____, Deputy
DOCUMENT NO. _____

Statement of Evidence:

NORTHEAST QUARTER CORNER OF SECTION 7, TOWNSHIP 109, RANGE 11

- Aug. 1855 During the original United States Public Land Survey a post was placed and four trees witnessed.
- July 1977 Harry S. Johnson Companies Inc., placed an iron pipe based on a combination of obliterated and lost methods.
- July 1985 Norber Rehder, with Johnson & Scofield Inc., and Ray Fisk, with the Wabasha County Engineering Department, searched the area and recovered the pipe set in 1977. Measurements were made east, west, north and south to occupation lines and monuments and it was found that said recovered pipe is in the obliterated position. The pipe was accepted as a perpetuation of the original Public Land Survey corner and a Wabasha County Monument was installed.

CERTIFICATE OF LOCATION OF GOVERNMENT CORNER

East Quarter _____ Corner of Section 7, Township 109, Range 11, 5th P.M.

STATE OF MINNESOTA, County of Wabasha

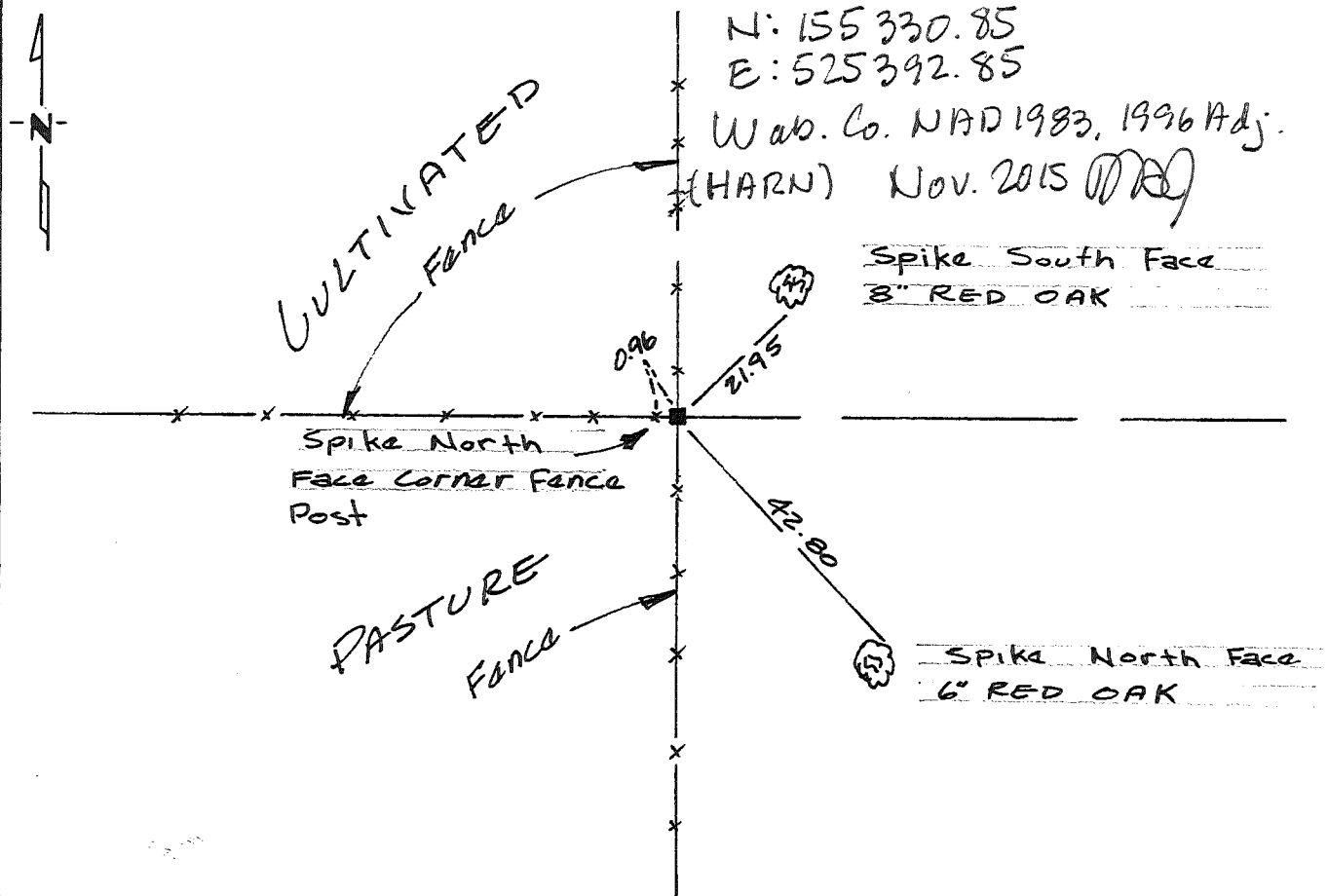
At the corner location shown on the sketch:

On July 1985 found a 1 inch by 30 inch iron pipe.
DATE

left monument as found, lowered monument, removed monument (explain)

On July 1985 placed a n aluminum Wabasha County Monument.
DATE

SKETCH OF REFERENCE TIES



Statement of evidence relative to this corner location is on back of page.

I hereby certify that this document and the data contained herein was prepared by me or under my direct supervision.

David A. Johnson 26 July 1985
SIGNATURE DATE

Registration No. 12718

Land Surveyor, Professional Engineer
 County Surveyor, County Engineer

OFFICE OF THE REGISTER OF DEEDS
County of Wabasha

I hereby certify that this document was filed in the Reg. of Deeds office at 1:00 P.M. on the 30~~th~~ day of July A.D., 1985

Register of Deeds J. J. Gendron
By _____, Deputy

DOCUMENT NO. _____

Statement of Evidence:

EAST QUARTER CORNER OF SECTION 7, TOWNSHIP 109, RANGE 11

- Aug. 1855 During the original United States Public Land Survey a post was placed and two trees witnessed.
- July 1977 Harry S. Johnson Companies Inc. placed a 1 inch by 30 inch pipe at fence intersection for the corner. The field notes indicate a 6 foot diameter circle was excavated 10 inches deep but no monuments were recovered.
- July 1985 Norbert Rehder, with Johnson & Scofield Inc., and Ray Fisk, with the Wabasha County Engineering Department, searched the area and recovered the pipe set in 1977. The pipe was found to be compatible with local occupation lines and with measurements made north, south and east to monuments and occupation lines. The pipe was accepted as a perpetuation of the original Public Land Survey corner. An aluminum Wabasha County Monument was installed.

CERTIFICATE OF LOCATION OF GOVERNMENT CORNER

North Quarter Corner of Section 8, Township 109, Range 11, 5th P.M.

STATE OF MINNESOTA, County of Wabasha

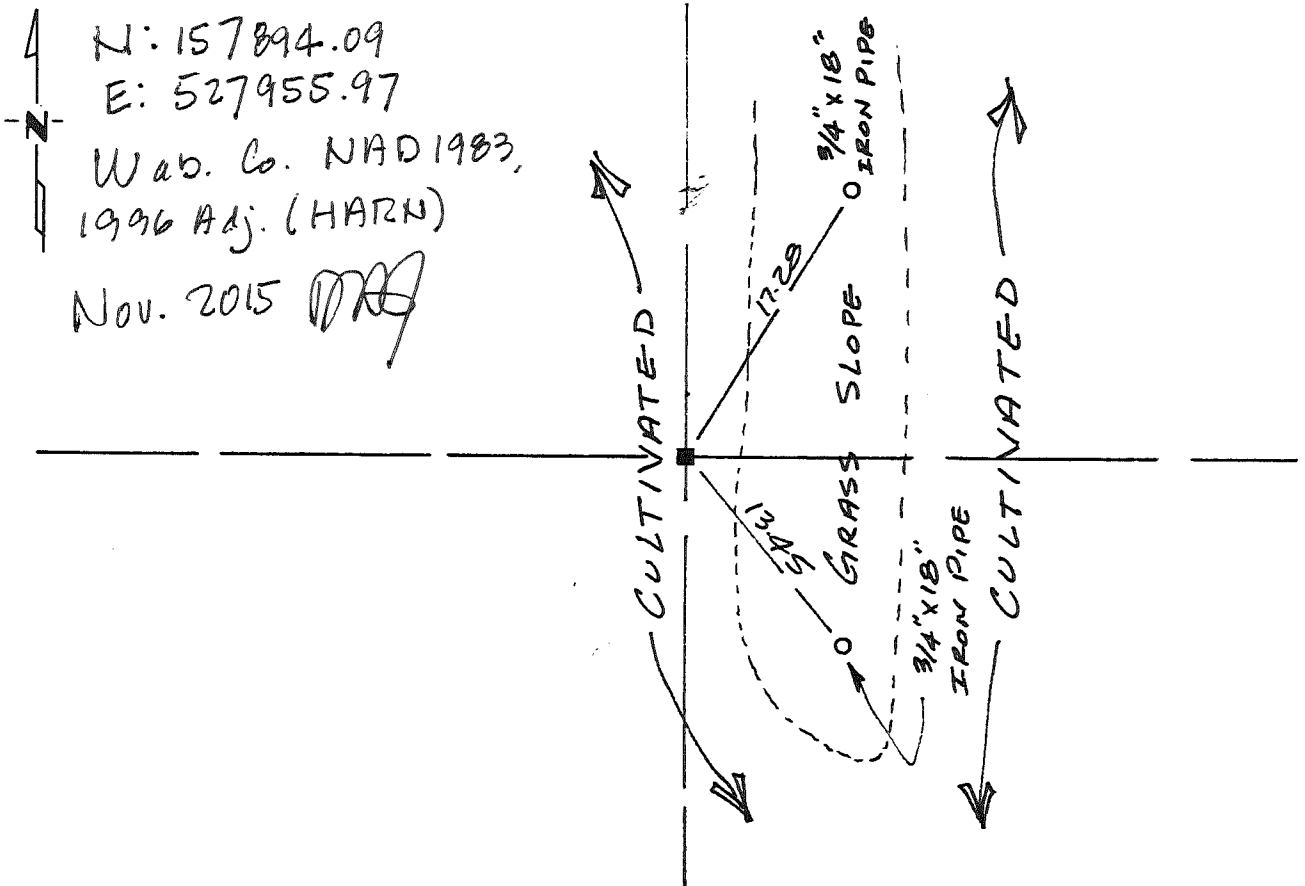
At the corner location shown on the sketch:

On _____ found a _____
DATE

left monument as found, lowered monument, removed monument (explain)

On July 1985 placed a n aluminum Wabasha County Monument.
DATE

SKETCH OF REFERENCE TIES



Statement of evidence relative to this corner location is on back of page.

I hereby certify that this document and the data contained herein was prepared by me or under my direct supervision.

David A. J. [Signature]
SIGNATURE

26 July 1985
DATE

Registration No. 12788

Land Surveyor, Professional Engineer

County Surveyor, County Engineer

OFFICE OF THE REGISTER OF DEEDS

County of Wabasha

I hereby certify that this document was filed in the Reg. of Deeds office at 1:00 P.M. on the 30th day of July, A.D., 1985

Register of Deeds *[Signature]*

By _____, Deputy

DOCUMENT NO. _____

Statement of Evidence:

NORTH QUARTER CORNER OF SECTION 8, TOWNSHIP 109, RANGE 11

Aug. 1855

During the original United States Public Land Survey a post was placed and two trees witnessed.

July 1985

Norbert Rehder, with Johnson & Scofield Inc., and Ray Fisk, with the Wabasha County Engineering Department, searched the area but found no monuments. The corner was remonumented using obliterated methods on a straight line between and existing fence line along part of the north line of the Northwest Quarter of the Northeast Quarter and the Northwest corner of Section 8 so that the fence corner at the Northeast corner of the Northwest Quarter of the Northeast Quarter would be midway between the North Quarter corner and the Northeast corner. This position creates about a 97 foot shortage between the North Quarter corner and the Northwest corner. We believe that this shortage was a result of the extreme topographic conditions and occurred between the Northwest corner and the rock ledge referred to in the original running notes 17 chains east of the Northwest corner. It is felt that this position best perpetuates the original Public Land Survey corner. An aluminum Wabasha County Monument was installed.

CERTIFICATE OF LOCATION OF GOVERNMENT CORNER

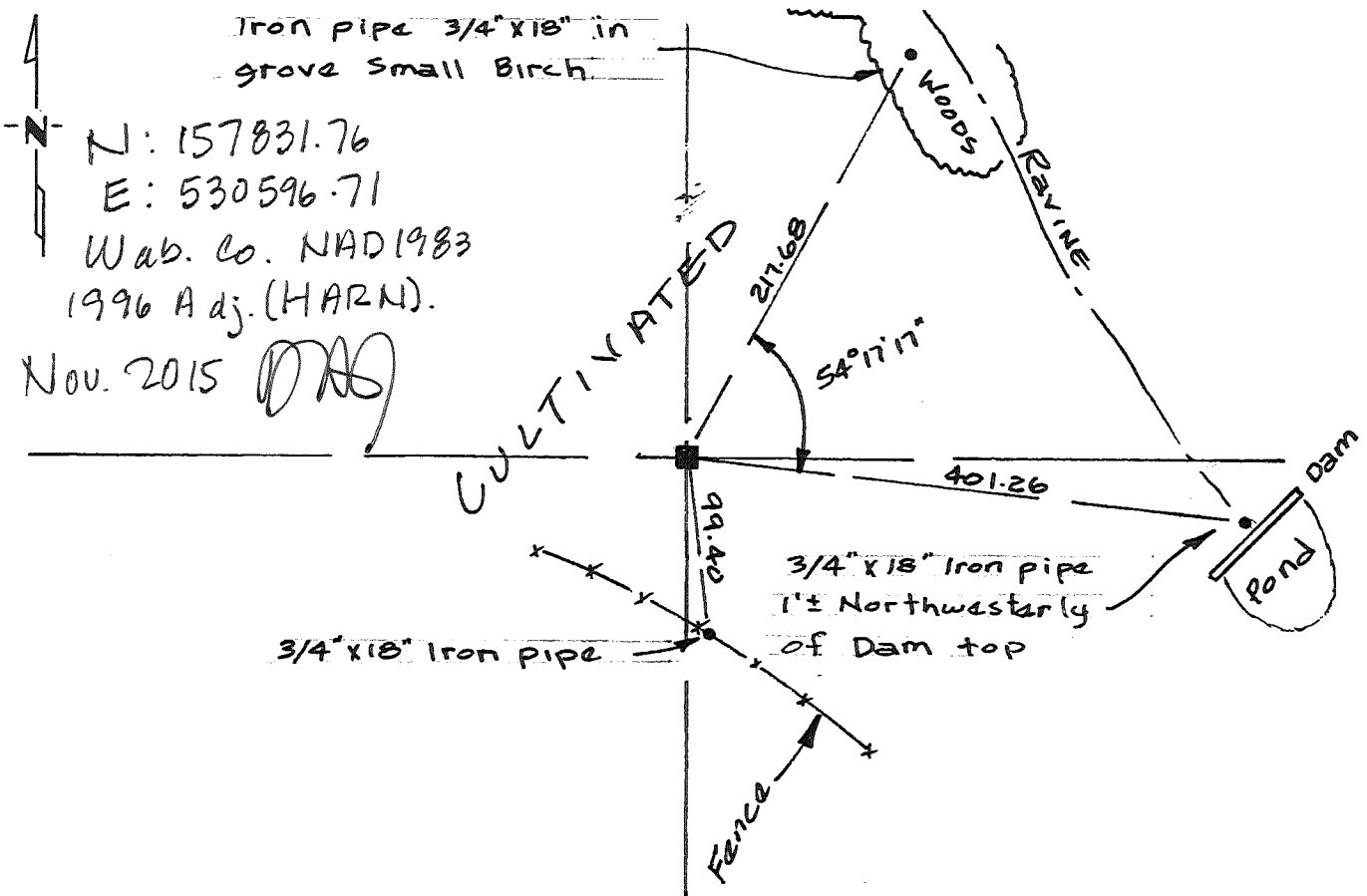
Northeast Corner of Section 8, Township 109, Range 11, 5th P.M.

STATE OF MINNESOTA, County of Wabasha

At the corner location shown on the sketch:

- On _____ found a _____
DATE
- left monument as found, lowered monument, removed monument (explain)
- On July 1985 placed a cast iron Wabasha County Monument.
DATE

SKETCH OF REFERENCE TIES



Statement of evidence relative to this corner location is on back of page.

I hereby certify that this document and the data contained herein was prepared by me or under my direct supervision.

David A. Johnson 26 July 1985
SIGNATURE DATE

Registration No. 12788
 Land Surveyor, Professional Engineer
 County Surveyor, County Engineer

OFFICE OF THE REGISTER OF DEEDS

County of Wabasha

I hereby certify that this document was filed in the Reg. of Deeds office at 1:00 P.M. on the 30th day of July A.D., 1985

Register of Deeds [Signature]

By _____, Deputy

DOCUMENT NO. _____

Statement of Evidence:

NORTHEAST CORNER OF SECTION 8, TOWNSHIP 109, RANGE 11

Aug. 1855

During the original United States Public Land Survey a post was placed and four trees witnessed.

July 1985

Norbert Rehder, with Johnson & Scofield Inc., and Ray Fisk, with the Wabasha County Engineering Department, searched the area but found no monuments. A 15 feet by 15 feet by 3 feet deep excavation was made with a backhoe but no monuments were recovered. The corner was remonumented using obliterated methods so that it was consistent with 1/16th occupation lines east, west and south of the corner. It was felt that this position best perpetuates the original Public Land Survey corner. A cast iron Wabasha County Monument was placed below plow depth.

CERTIFICATE OF LOCATION OF GOVERNMENT CORNER

East Quarter _____ Corner of Section 8, Township 109, Range 11, 5th P.M.

STATE OF MINNESOTA, County of Wabasha

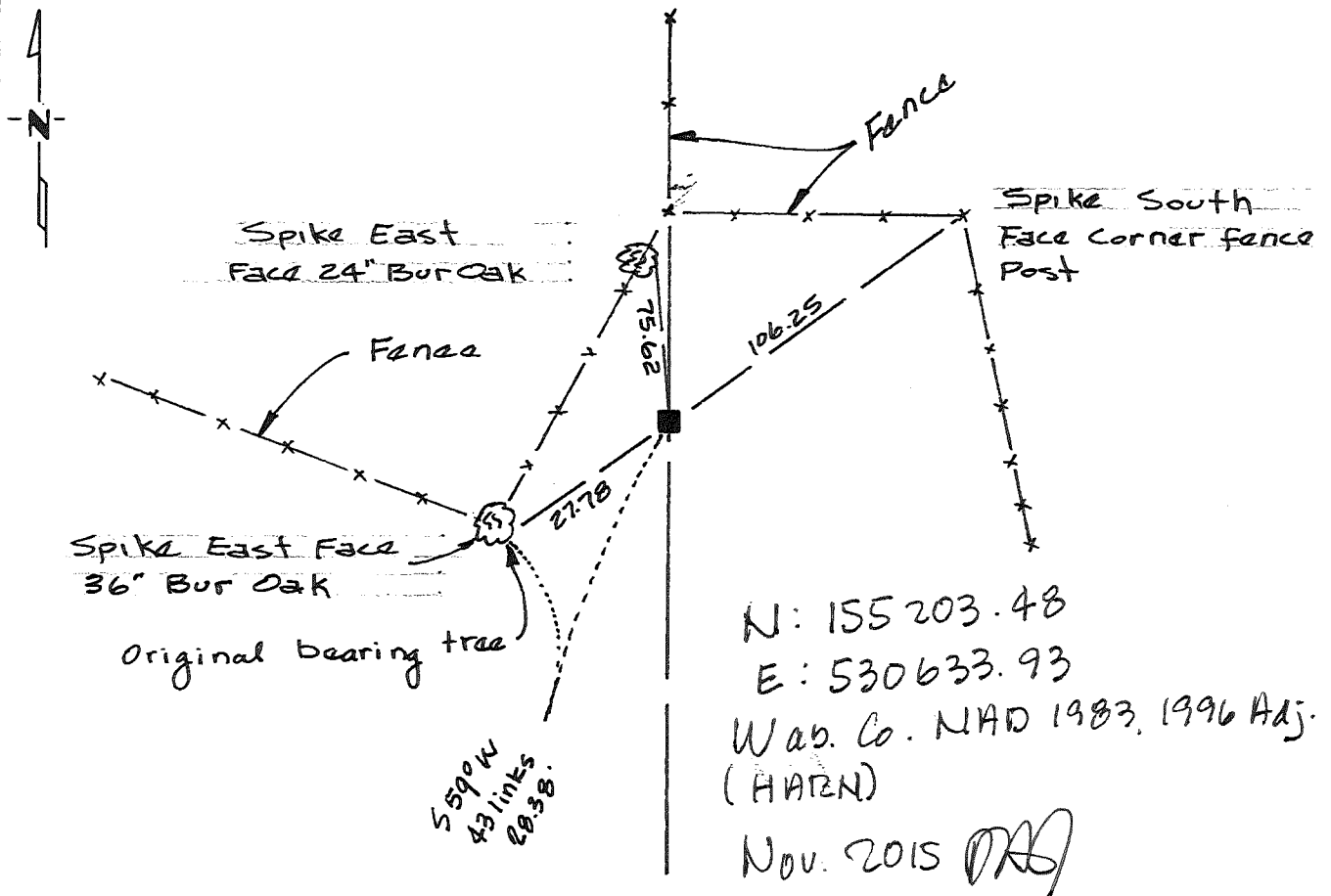
At the corner location shown on the sketch:

On July 1985 found a stone monument and original bearing tree.
DATE

left monument as found, lowered monument, removed monument (explain)

On July 1985 placed a cast iron Wabasha County Monument.
DATE

SKETCH OF REFERENCE TIES



Statement of evidence relative to this corner location is on back of page.

I hereby certify that this document and the data contained herein was prepared by me or under my direct supervision.

David A. Johnson 26 July 1985
SIGNATURE DATE

Registration No. 12788

Land Surveyor, Professional Engineer

County Surveyor, County Engineer

OFFICE OF THE REGISTER OF DEEDS

County of Wabasha

I hereby certify that this document was filed in the Reg. of Deeds office at 1:00 P.M. on the 30~~22~~ day of July A.D., 1985

Register of Deeds J. H. [Signature]

By _____, Deputy

DOCUMENT NO. _____

Statement of Evidence:

EAST QUARTER CORNER OF SECTION 8, TOWNSHIP 109, RANGE 11

Aug. 1855

During the original United States Public Land Survey a post was placed and two trees witnessed.

July 1985

Norbert Rehder, with Johnson & Scofield Inc., and Ray Fisk, with the Wabasha County Engineering Department, searched the area but found no monuments. An excavation was made with a backhoe and a 6 inch by 6 inch by 18 inch stone with smaller stones surrounding, was recovered at a depth of 5 feet in the original top soil. The found stone monument agreed with the record bearing and distance of South 59 degrees West 0.43 chains to an existing 36 inch Bur Oak tree. The tree was accepted as an original bearing tree which absolutely confirms the found stone to be a perpetuation of the original Public Land Survey corner. A cast iron Wabasha County Monument was placed, below plow depth, above the found stone.

CERTIFICATE OF LOCATION OF GOVERNMENT CORNER

North Quarter Corner of Section 9, Township 109, Range 11, 5th P.M.

STATE OF MINNESOTA, County of Wabasha

At the corner location shown on the sketch:

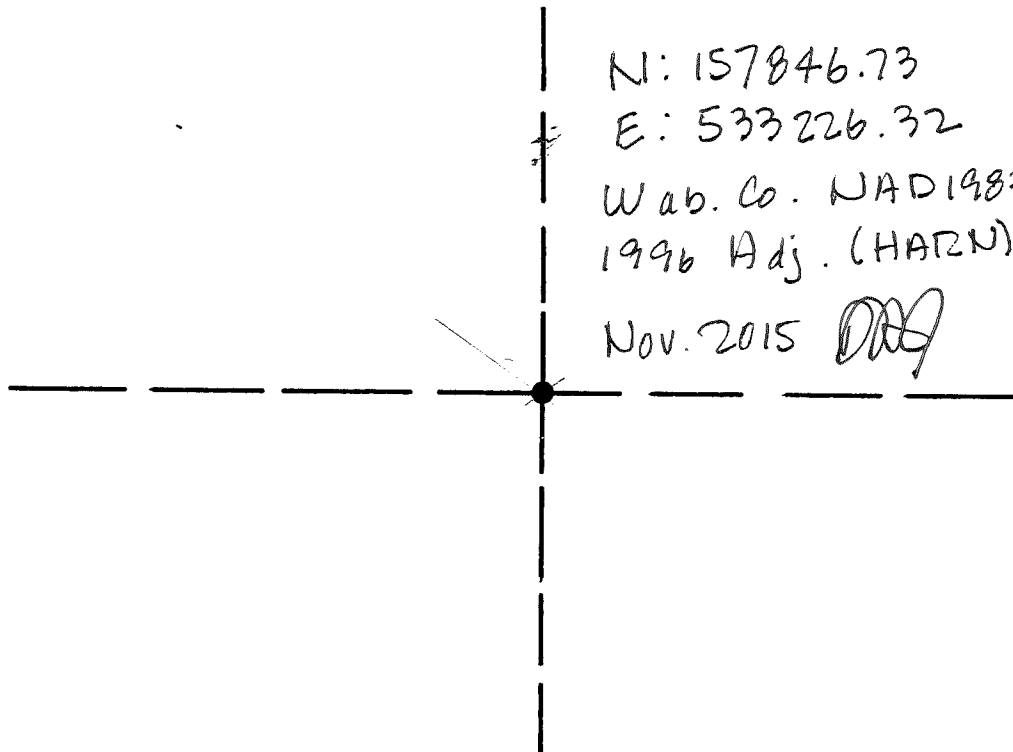
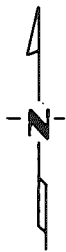
On _____ found a _____
DATE

left monument as found, lowered monument, removed monument (explain)

On Sept. 1986 placed a Wabasha County Monument
DATE

SKETCH OF REFERENCE TIES

OPEN PASTURE - NO TIE OBJECTS AVAILABLE



Statement of evidence relative to this corner location is on back of page.

I hereby certify that this document and the data contained herein was prepared by me or under my direct supervision.

David A. Johnson 2004.1986
SIGNATURE DATE

Registration No. 12788

Land Surveyor, Professional Engineer

County Surveyor, County Engineer

OFFICE OF THE REGISTER OF DEEDS

County of Wabasha

I hereby certify that this document was filed in the Reg. of Deeds office at 2 P .M. on the 20th day of Oct A.D., 19 86

Register of Deeds Heather K. ...

By _____, Deputy

DOCUMENT NO. _____

Statement of Evidence:

NORTH QUARTER CORNER OF SECTION 9, TOWNSHIP 109, RANGE 11

- Aug. 1855 Thomas Gilmore, U.S. Deputy Surveyor, placed a post and witnessed two bearing trees during the original Public Land Survey.
- Sept. 1986 Norbert Rehder, with Johnson & Scofield Inc., searched the area with an electronic locator but no monuments were found. The area was not excavated because extensive grading had been done to create a dam and eliminate a ravine by the adjoining land owner. The corner was remonumented using obliterated methods on a straight line between the northeast and northwest corners of Section 9 so that an existing North-South 1/16th fence is midway between the north quarter corner and northeast corner of Section 9. This position falls very near the lost position and was accepted as the best perpetuation of the original Public Land Survey corner. A Wabasha County Monument was placed below plow depth and a steel fence post was placed alongside. The monument was placed in an open pasture and no tie objects were available.

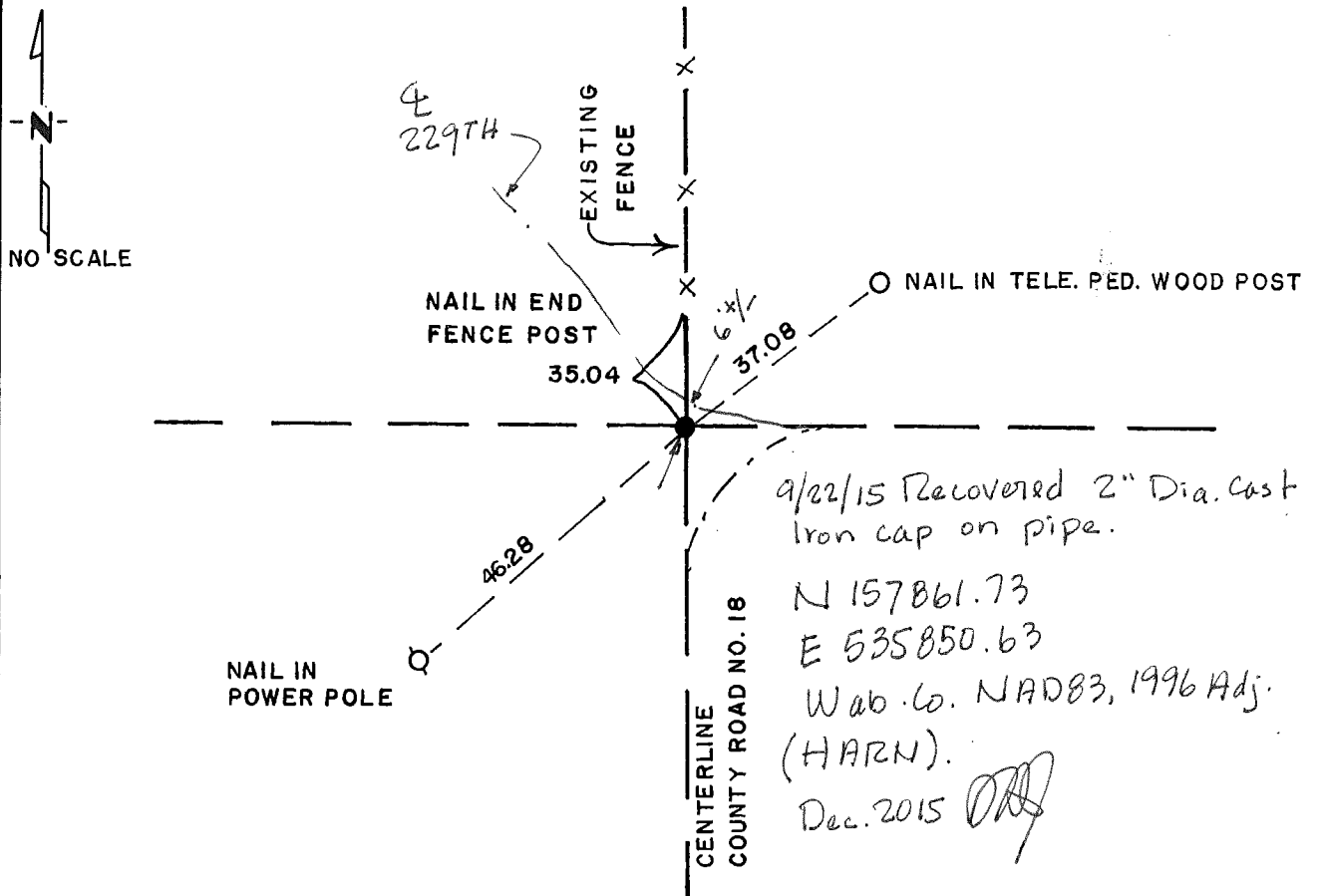
CERTIFICATE OF LOCATION OF GOVERNMENT CORNER

Northeast Corner of Section 9, Township 109, Range 11, 5th P.M.
 STATE OF MINNESOTA, County of Wabasha

At the corner location shown on the sketch:

- On Sept. 1986 found a two stones standing plumb.
DATE
- left monument as found, lowered monument, removed monument (explain)
- On Sept. 1986 placed a Wabasha County Monument directly above.
DATE

SKETCH OF REFERENCE TIES



Statement of evidence relative to this corner location is on back of page.

I hereby certify that this document and the data contained herein was prepared by me or under my direct supervision.

David A. Johnson 28 Oct. 1986
SIGNATURE DATE

Registration No. 12788

- Land Surveyor, Professional Engineer
- County Surveyor, County Engineer

OFFICE OF THE REGISTER OF DEEDS
 County of Wabasha

I hereby certify that this document was filed in the Reg. of Deeds office at 2 P .M. on the 28th day of Oct A.D., 1986

Register of Deeds Pauline L. ...

By _____, Deputy

DOCUMENT NO. _____

Statement of Evidence:

NORTHEAST CORNER OF SECTION 9, TOWNSHIP 109, RANGE 11

- Aug. 1855 Thomas Gilmore, U.S. Deputy Surveyor, placed a post and witnessed four bearing trees during the original Public Land Survey.
- Sept. 1986 Norbert Rehder, with Johnson & Scofield Inc., excavated the area with a backhoe and recovered two stones standing plumb at a depth of 18 inches. The stones fit existing occupation fences and were accepted as a perpetuation of the original Public Land Survey corner. The stones were lowered and a Wabasha County Monument was placed directly above.

CERTIFICATE OF LOCATION OF GOVERNMENT CORNER

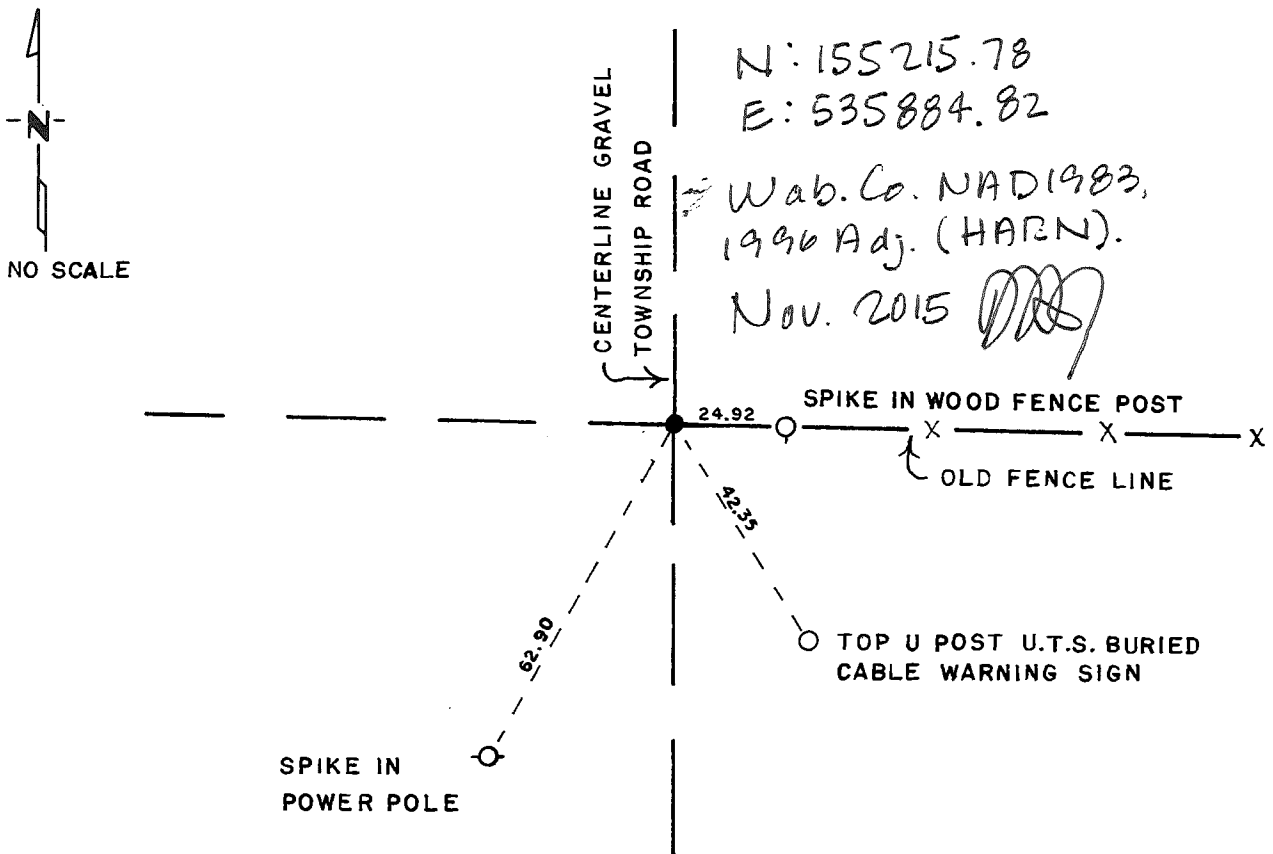
East Quarter _____ Corner of Section 9, Township 109, Range 11, 5th P.M.

STATE OF MINNESOTA, County of Wabasha

At the corner location shown on the sketch:

- On _____ found a _____
DATE
- left monument as found, lowered monument, removed monument (explain)
- On Sept. 1986 placed a Wabasha County Monument.
DATE

SKETCH OF REFERENCE TIES



Statement of evidence relative to this corner location is on back of page.

I hereby certify that this document and the data contained herein was prepared by me or under my direct supervision.

Davis A. Johnson 28 Oct. 1986
SIGNATURE DATE

Registration No. 12788

- Land Surveyor, Professional Engineer
- County Surveyor, County Engineer

OFFICE OF THE REGISTER OF DEEDS

County of Wabasha

I hereby certify that this document was filed in the Reg. of Deeds office at 2 P .M. on the 28 day of Oct A.D., 19 86

Register of Deeds [Signature]

By _____, Deputy

DOCUMENT NO. _____

Statement of Evidence:

EAST QUARTER CORNER OF SECTION 9, TOWNSHIP 109, RANGE 11

- Aug. 1855 Thomas Gilmore, U.S. Deputy Surveyor, placed a post and witnessed two bearing trees during the original Public Land Survey.
- Sept. 1986 Norbert Rehder, with Johnson & Scofield Inc., excavated a 12 foot by 12 foot area with a backhoe in the road but found no monuments. The corner was remonumented using obliterated methods on the road centerline and on the westerly extension of the fence that runs to the east. This position falls very near the lost position for the corner and was accepted as the best perpetuation of the original Public Land Survey corner. A Wabasha County Monument was installed.

CERTIFICATE OF LOCATION OF GOVERNMENT CORNER

North Quarter Corner of Section 10, Township 109, Range 11, 5th P.M.

STATE OF MINNESOTA, County of Wabasha

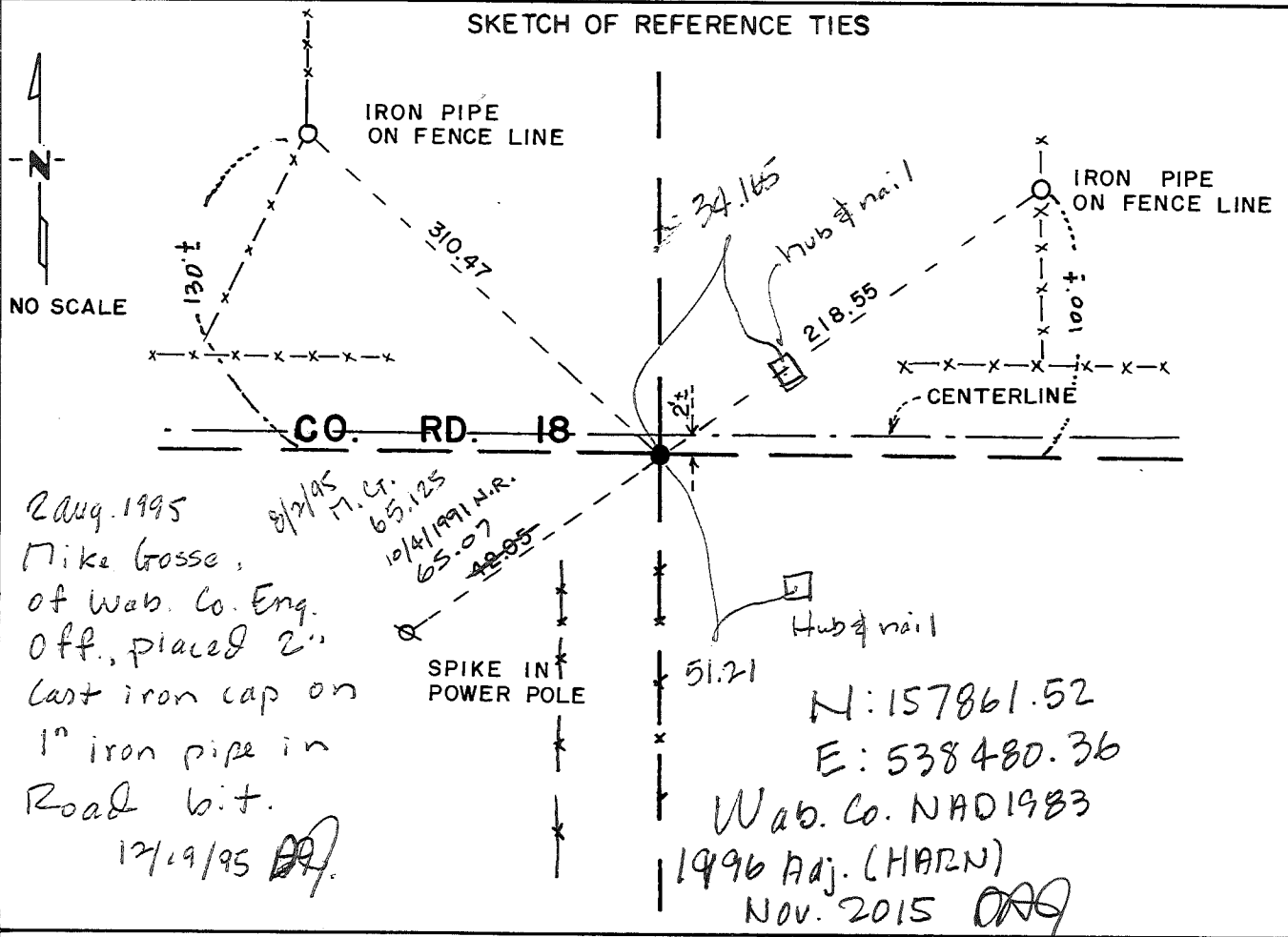
At the corner location shown on the sketch:

On Sept. 1986 found a three iron monuments and stone
DATE

left monument as found, lowered monument, removed monument (explain)

On Sept. 1986 placed a Wabasha County Monument directly above.
DATE

SKETCH OF REFERENCE TIES



Statement of evidence relative to this corner location is on back of page.

I hereby certify that this document and the data contained herein was prepared by me or under my direct supervision.

David A. Johnson 20 Oct. 1986
SIGNATURE DATE

Registration No. 12788

Land Surveyor, Professional Engineer

County Surveyor, County Engineer

OFFICE OF THE REGISTER OF DEEDS

County of Wabasha

I hereby certify that this document was filed in the Reg. of Deeds office at 3 P. .M. on the 22nd day of Oct A.D., 1986

Register of Deeds Thelma J. ...

By _____, Deputy

DOCUMENT NO. _____

Statement of Evidence:

NORTH QUARTER CORNER OF SECTION 10, TOWNSHIP 109, RANGE 11

Aug. 1855

Thomas Gilmore, U.S. Deputy Surveyor, placed a post and witnessed two bearing trees during the original Public Land Survey.

Sept. 1986

Norbert Rehder, with Johnson & Scofield Inc., excavated with a backhoe and recovered a bent 3/4 inch by 24 inch iron bar inside a 1½ inch iron pipe above a 3/4 inch by 16 inch iron bar with a stone alongside at the base. The monuments agreed with existing fence occupation and were accepted as a perpetuation of the original Public Land Survey corner. The bar was reset in its original location and a Wabasha County Monument was placed directly above.

CERTIFICATE OF LOCATION OF GOVERNMENT CORNER

Northeast Corner of Section 10, Township 109, Range 11, 5th P.M.

STATE OF MINNESOTA, County of Wabasha

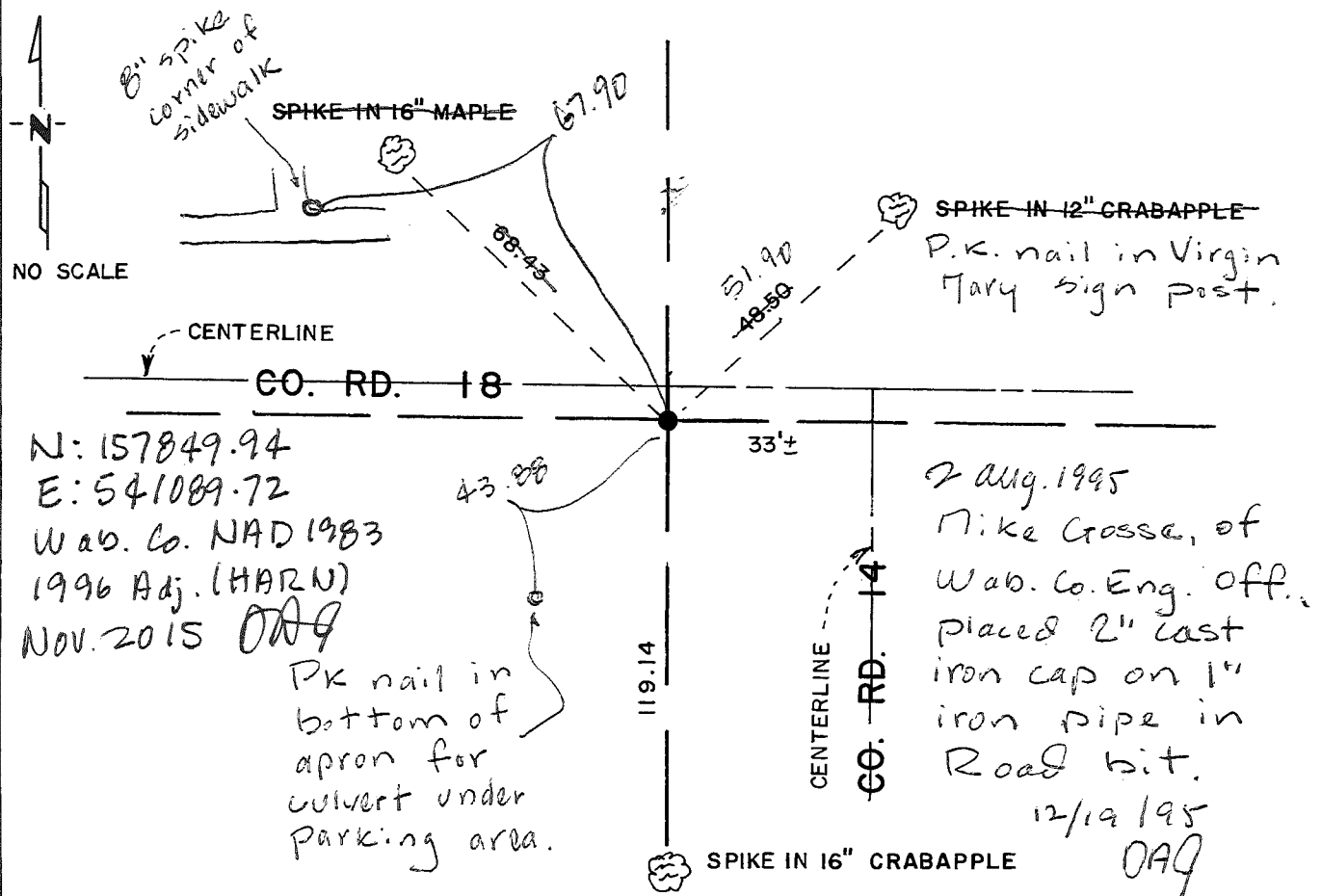
At the corner location shown on the sketch:

On Sept. 1986 found a several stones and brick
DATE

left monument as found, lowered monument, removed monument (explain)

On Sept. 1986 placed a Wabasha County Monument directly above.
DATE

SKETCH OF REFERENCE TIES



N: 157849.94
 E: 541089.72
 Wab. Co. NAD 1983
 1996 Adj. (HARN)
 NOV. 2015 OAG

PK nail in bottom of apron for culvert under parking area.

2 Aug. 1995
 Mike Grosse, of Wab. Co. Eng. Off., placed 2" cast iron cap on 1" iron pipe in Road bit.
 12/19/95
 OAG

Statement of evidence relative to this corner location is on back of page.

I hereby certify that this document and the data contained herein was prepared by me or under my direct supervision.
Davis A. Johnson 28 Oct. 1986
SIGNATURE DATE
 Registration No. 12788
 Land Surveyor, Professional Engineer
 County Surveyor, County Engineer

OFFICE OF THE REGISTER OF DEEDS
 County of Wabasha
 I hereby certify that this document was filed in the Reg. of Deeds office at 2 P .M. on the 28th day of Oct A.D., 1986
 Register of Deeds Heather Lila
 By _____, Deputy
 DOCUMENT NO. _____

Statement of Evidence:

NORTHEAST CORNER OF SECTION 10, TOWNSHIP 109, RANGE 11

Aug. 1855

Thomas Gilmore, U.S. Deputy Surveyor, placed a post and witnessed four bearing trees.

Sept. 1986

Norbert Rehder, with Johnson & Scofield Inc., recovered an iron rod at the intersection of the centerlines of County Roads 18 and 14. An excavation was made with a backhoe and recovered a pile of rock, brick remnants and some old square nails at a depth of 2 feet in the subsoil. The rocks and brick agreed with an accupation fence line along the east line of Section 3 and were accepted as a perpetuation of the original Public Land Survey corner. The stones and bricks were lowered and a Wabasha County Monument was set directly above. The found rod was about 34 feet east of the corner.

CERTIFICATE OF LOCATION OF GOVERNMENT CORNER

EAST QUARTER CORNER OF SECTION 10, TOWNSHIP 109 N, RANGE 11 W, 5th P.M.

STATE OF MINNESOTA, COUNTY OF WABASHA

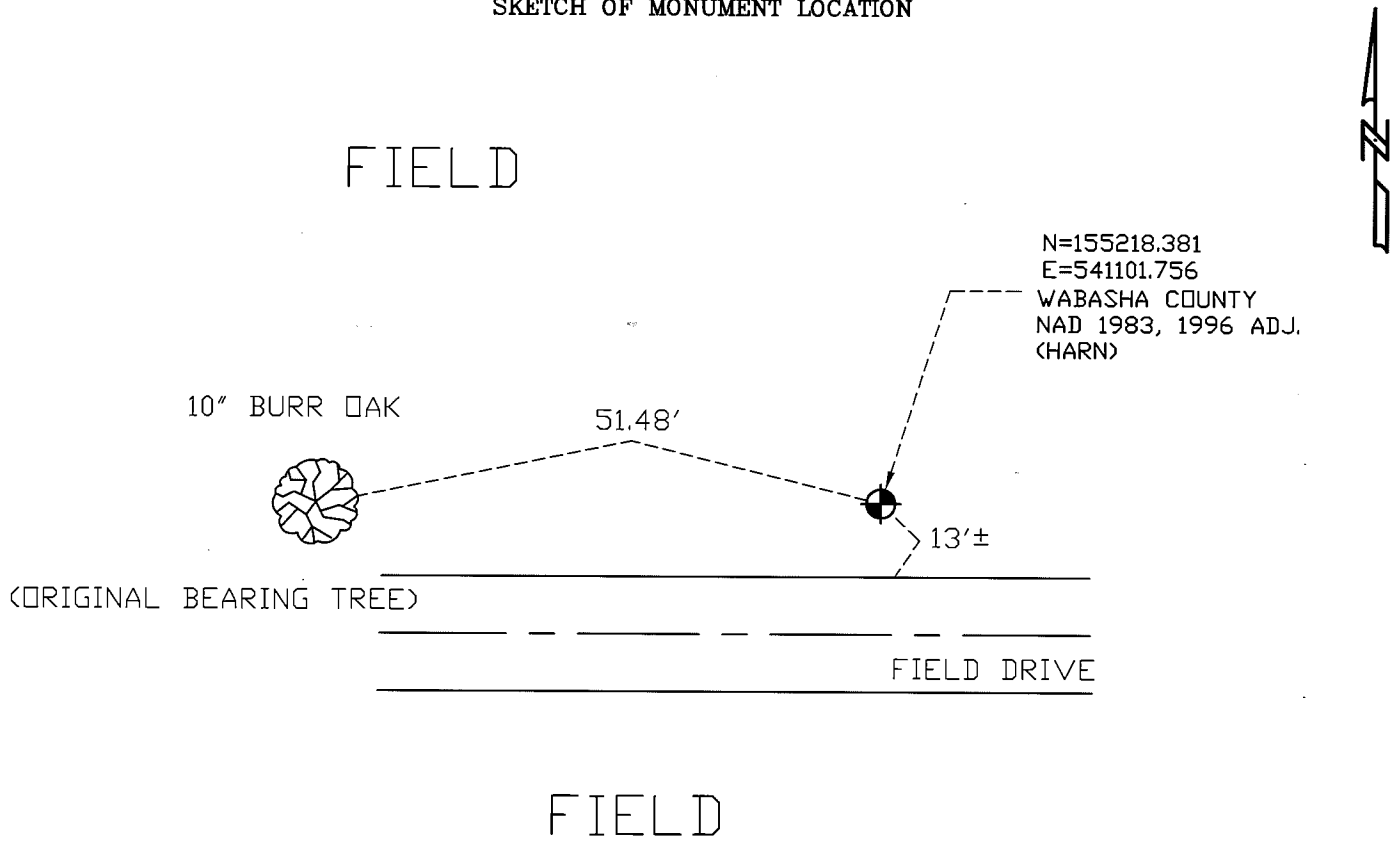
AT THE CORNER LOCATION SHOWN ON THE SKETCH:

ON 10/10/16 FOUND AN ORIGINAL BEARING TREE

LEFT MONUMENT AS FOUND, LOWERED MONUMENT, REMOVED MONUMENT (EXPLAIN)

ON 10/13/16 PLACED TWO 1"X18" IRON PIPES ONE OVER THE OTHER WITH A 2" DIAMETER WABASHA COUNTY CAST IRON CAP AFFIXED TO THE TOP OF THE TOP PIPE

SKETCH OF MONUMENT LOCATION



STATEMENT OF EVIDENCE RELATIVE TO THIS CORNER LOCATION IS ON THE BACK OF THIS SHEET.

I HEREBY CERTIFY THAT THIS DOCUMENT AND THE DATA CONTAINED HEREIN WAS PREPARED BY ME OR UNDER MY DIRECT SUPERVISION.

David A. Johnson 12/01/16
David A. Johnson

LICENSE NO. 12788

LAND SURVEYOR, PROFESSIONAL ENGINEER

COUNTY SURVEYOR, COUNTY ENGINEER

Statement of Evidence

The East Quarter Corner of Section 10, Township 109 North, Range 11 West

- 1855 Original Public Land Survey notes state a post was set 40.00 chains north from the northeast corner of section 15, Township 109N, Range 11W, and reference 2 bearing trees. A 24" Burr Oak S 77° E at 48 links (31.68 feet) and a 8" Burr Oak West at 78 links (51.48 feet).
- 10 October 2016 Johnson & Scofield, Inc., during the Highland Township Remonumentation Project, found a possible bearing tree. The tree was standing alone with no other trees in sight 10' north of a field drive. It was determined that this was the 8" Burr Oak measuring 51.48' West of the corner. No fence lines running east and west or north and south were found.
- 13 October 2016 Johnson & Scofield, Inc., during the Highland Township Remonumentation Project, computed a position 51.48' East from the found bearing tree. The position was found to be 26 feet from the lost position. A 12' x 8' area was probed but nothing was found. The bearing tree was accepted as the best perpetuation of the Original Public Land Survey corner and two 1"x18" iron pipes, one over the other, with a 2" diameter Wabasha County cast iron cap affixed to the top of the top pipe were set at ground level 51.48 feet east of the original bearing tree.

CERTIFICATE OF LOCATION OF GOVERNMENT CORNER

N 1/4 Corner of Section 11, Township 109, Range 11, 5TH P.M.

STATE OF MINNESOTA, County of Wabasha

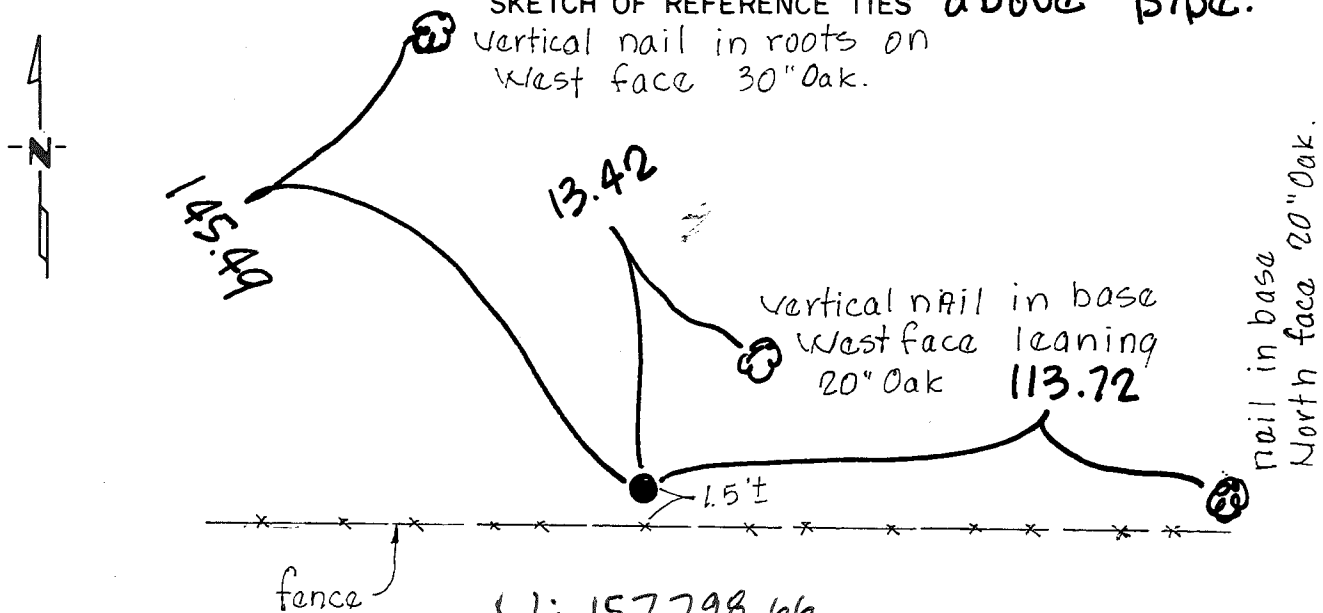
At the corner location shown on the sketch:

On May 1984 found a flat limestone

left monument as found, lowered monument, removed monument (explain)

On May 1984 placed a 1" x 18" iron pipe above found stone and an aluminum Wabasha Co. mon.

SKETCH OF REFERENCE TIES above pipe.



N: 157798.66

E: 543741.18

Wab. Co. NAD 1983

1996 Adj. (HARN)

Nov. 2015 *[Signature]*

Statement of evidence relative to this corner location is on back of page.

I hereby certify that this document and the data contained herein was prepared by me or under my direct supervision.

David A. Johnson 25 May 1984
SIGNATURE DATE

Registration No. 12788

Land Surveyor, Professional Engineer

County Surveyor, County Engineer

OFFICE OF THE REGISTER OF DEEDS

County of Wabasha

I hereby certify that this document was filed in the Reg. of Deeds office at 10 a.m. on the 29th day of May A.D., 1984

Register of Deeds [Signature]

By _____, Deputy

DOCUMENT NO. _____

Statement of Evidence:

North Quarter Corner of Section 11, Township 109, Range 11

- 1855 Thomas Gilmore, Deputy Surveyor, during the original Public Land Survey, set a post and referenced 2 trees.
- May 1984 David A. Johnson, County Surveyor and Ray Fisk, County Employee, excavated with a backhoe on the north and south side of a fence running east and west, a flat limestone was recovered at a depth of 5 feet in what appeared to be natural ground. The area is such that 5 feet of silt would have washed in over the years. The stone was about 1.5 feet north of the east - west fence and it fit the fences along the east and west lines of the East Half of the West Half of the Northwest Quarter of the Northeast Quarter of Section 11. The stone also fit the southerly extension of the center line of County Road Number 19, which runs along the North - South Quarter line of Section 2. The stone was accepted as a perpetuation of the original Public Land Survey post. It was left in place. A 1 inch iron pipe was set above the stone at a depth of about 3 feet. An aluminum Wabasha County Monument was set above the pipe and stone with the top about $\frac{1}{2}$ foot below the ground surface.

CERTIFICATE OF LOCATION OF GOVERNMENT CORNER

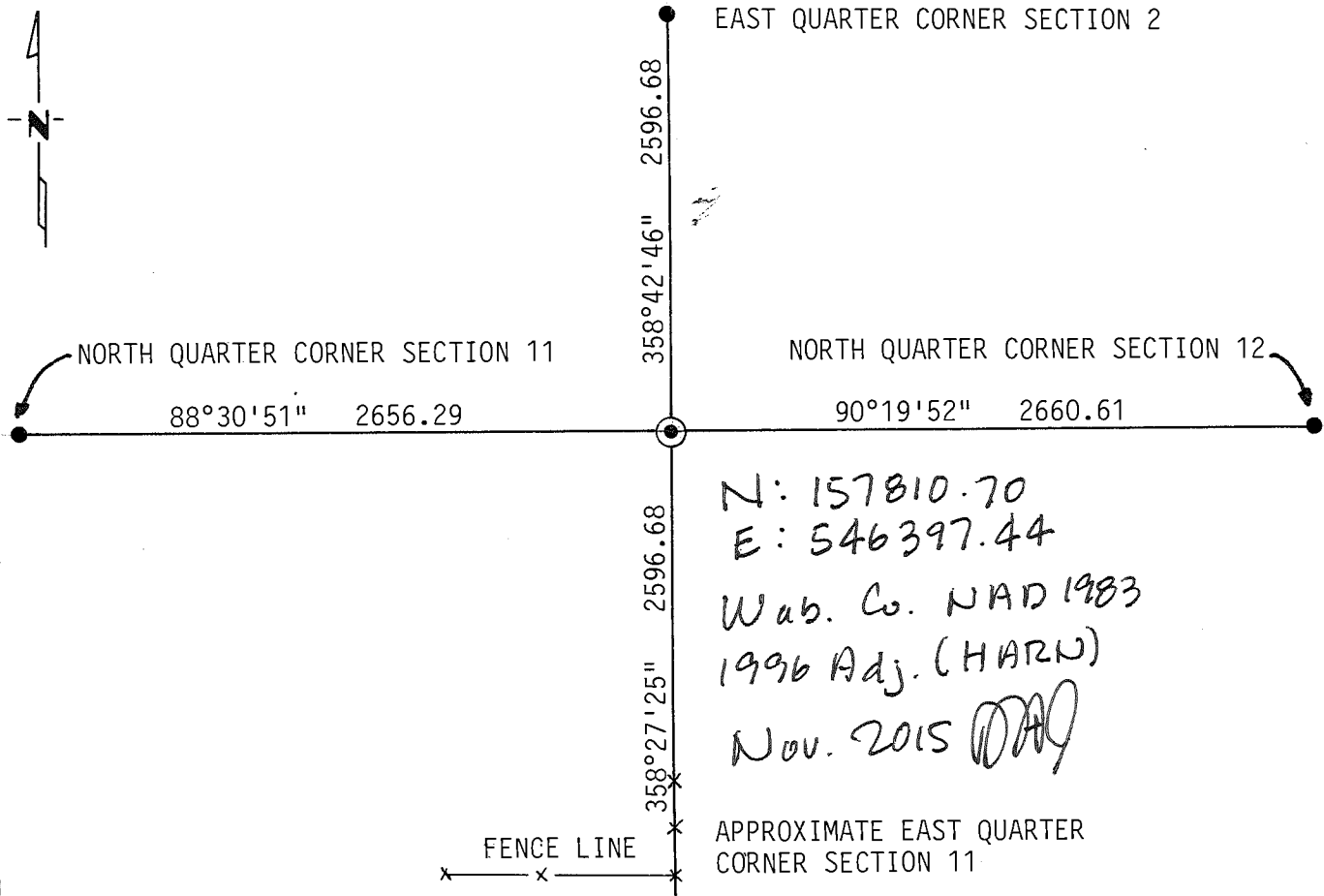
Northeast _____ Corner of Section 11, Township 109N, Range 11W, 5th P.M.

STATE OF MINNESOTA, County of Wabasha

At the corner location shown on the sketch:

- On _____ found a _____
DATE
- left monument as found, lowered monument, removed monument (explain)
- On 12/10/91 placed a Wabasha County Monument
DATE

SKETCH OF REFERENCE TIES



Statement of evidence relative to this corner location is on back of page.

I hereby certify that this document and the data contained herein was prepared by me or under my direct supervision.

Daniel A. Johnson 3/30/92
SIGNATURE DATE

Registration No. 12788
 Land Surveyor, Professional Engineer
 County Surveyor, County Engineer

OFFICE OF THE REGISTER OF DEEDS

County of Wabasha

I hereby certify that this document was filed in the Reg. of Deeds office at 11 a .M. on the 7th day of April A.D. 1992

Register of Deeds Geraldine Tibbo

By _____, Deputy

DOCUMENT NO. _____

Statement of Evidence:

NORTHEAST CORNER OF SECTION 11, TOWNSHIP 109, RANGE 11

Aug. 1855

During the original Public Land Survey Thomas Gilmore, U.S. Deputy Surveyor, set a wood post and referenced four black oaks.

8 inch N $35\frac{1}{2}^{\circ}$ E 87 links (57.42 feet)

8 inch N $52\frac{1}{2}^{\circ}$ E 92 links (60.72 feet)

5 inch S 42° W 30 links (19.80 feet)

18 inch N 22° W 202 links (133.32 feet)

Dec. 1991

Johnson & Scofield Inc., Wabasha County Surveyors, searched for the corner and found that it falls in a cultivated field. None of the four original government bearing trees remain. Also there were no occupation lines in the vicinity of the corner. The corner was remonumented using lost methods between the remonumented positions of the north quarter corner of Section 11, north quarter corner of Section 12, east quarter quarter corner of Section 2 and an old fence intersection at or near the east quarter corner of Section 11. It was felt that the lost position best perpetuates the original Public Land Survey corner and a Wabasha County Monument was placed below plow depth.

CERTIFICATE OF LOCATION OF GOVERNMENT CORNER

EAST QUARTER CORNER OF SECTION 11, TOWNSHIP 109 N, RANGE 11 W, 5th P.M.

STATE OF MINNESOTA, COUNTY OF WABASHA

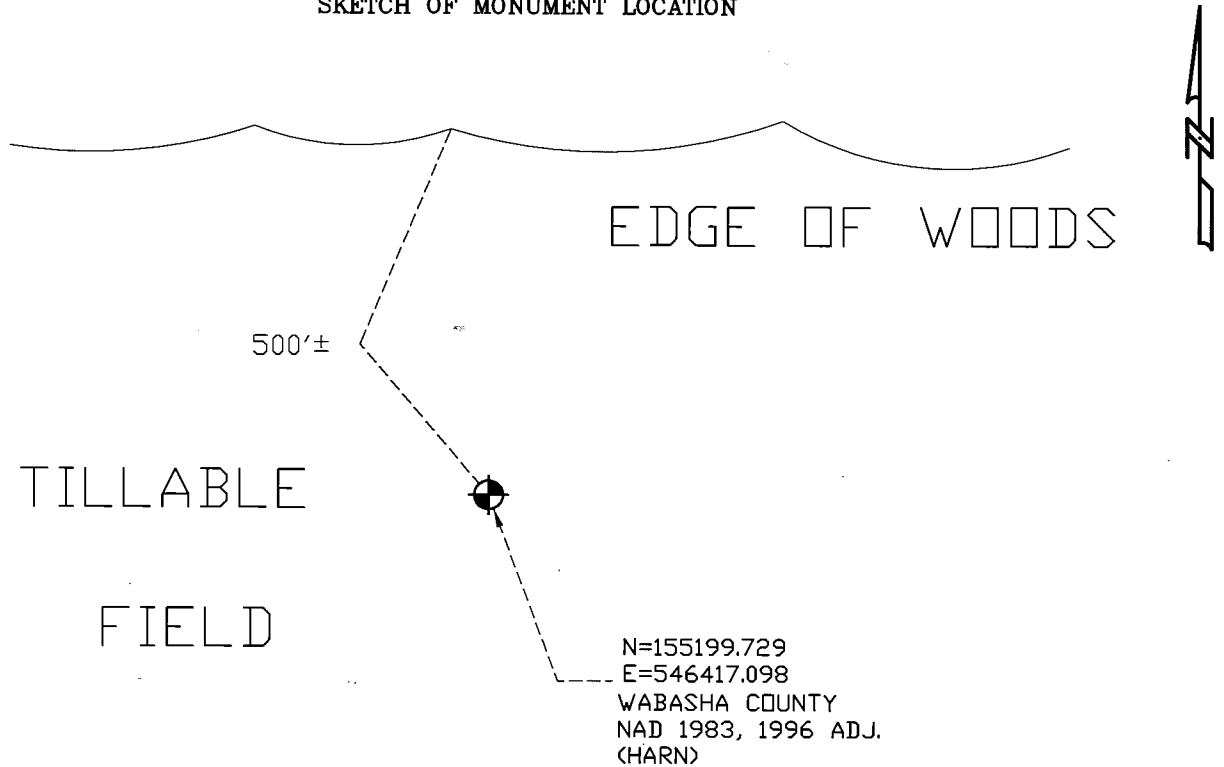
AT THE CORNER LOCATION SHOWN ON THE SKETCH:

ON 10/14/16 FOUND A NOTHING

LEFT MONUMENT AS FOUND, LOWERED MONUMENT, REMOVED MONUMENT (EXPLAIN)

ON 10/14/16 PLACED A A 1" X 18" IRON PIPE WITH A 2" DIAMETER WABASHA COUNTY CAST IRON CAP AFFIXED TO THE TOP OF THE PIPE DOWN 1'

SKETCH OF MONUMENT LOCATION



STATEMENT OF EVIDENCE RELATIVE TO THIS CORNER LOCATION IS ON THE BACK OF THIS SHEET.

I HEREBY CERTIFY THAT THIS DOCUMENT AND THE DATA CONTAINED HEREIN WAS PREPARED BY ME OR UNDER MY DIRECT SUPERVISION.

David A. Johnson

12/01/16

LICENSE NO. 12788

LAND SURVEYOR, PROFESSIONAL ENGINEER

COUNTY SURVEYOR, COUNTY ENGINEER

Statement of Evidence

The East Quarter Corner of Section 11, Township 109 North, Range 11 West

- 1855 Original Public Land Survey notes state a post was set 40.00 chains north from the northeast corner of section 14, Township 109N, Range 11W, and reference 2 bearing trees. A 10" White Oak N 69° E at 71 links (46.86 feet) and a 6" White Oak S 51°W at 48 links (31.68 feet).
- 14 October 2016 Johnson & Scofield, Inc., during the Highland Township Remonumentation Project, searched the area of the corner and found nothing. A fence line starting around 500' north of the corner was found but was meandering and not true north and south. A 16th wooden fence corner post was found and located north of the east quarter corner of section 11 with fence lines running east, west and south. The 16th fence corner measured 1305.52' south from the northeast corner of section 11 and measured 4 feet west of a straight line between the northeast corner of section 11 and the northeast corner of section 14. An obliterated position was established using the 16th corner fence post doubled over on a straight line between the northeast corner of section 11 and the northeast corner of section 14. It measured 2611.04' from the northeast corner of section 11. The government notes also reference the top of a bluff 8 chains (528 feet) north of the east quarter corner of section 11. The top of the bluff was located and measured 514 feet and fit within 14 feet of government notes (528 feet govt). A 5'x5' area was probed around the obliterated position and nothing was found. The obliterated position based on the sixteenth corner fence post was accepted as the best perpetuation of the Original Public Land Survey corner. A 1"x18" iron pipe with a 2" diameter Wabasha County cast iron cap affixed to the top pipe was set down 1'.

CERTIFICATE OF LOCATION OF GOVERNMENT CORNER

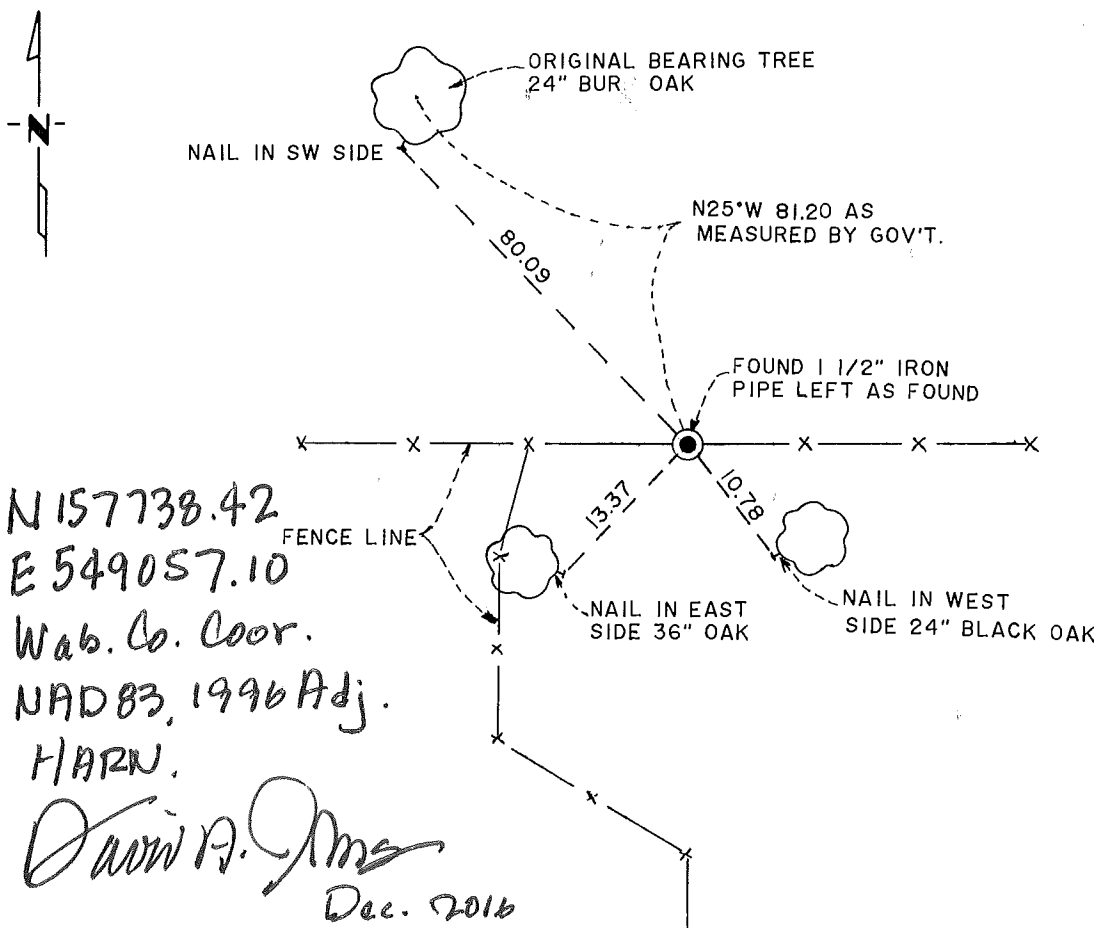
North Quarter Corner of Section 12, Township 109N, Range 11W, 5th P.M.

STATE OF MINNESOTA, County of Wabasha

At the corner location shown on the sketch:

- On 12/10/91 found a n original government bearing tree and 1 1/4 inch
DATE
iron pipe
 - left monument as found, lowered monument, removed monument (explain)
- On _____ placed a _____
DATE

SKETCH OF REFERENCE TIES



Statement of evidence relative to this corner location is on back of page.

I hereby certify that this document and the data contained herein was prepared by me or under my direct supervision.

David A. Johnson 3/30/92
SIGNATURE DATE

Registration No. 12788

- Land Surveyor, Professional Engineer
- County Surveyor, County Engineer

OFFICE OF THE REGISTER OF DEEDS

County of Wabasha

I hereby certify that this document was filed in the Reg. of Deeds office at 11 a .M. on the 7th day of April A.D. 19 92

Register of Deeds Herold L. Lila

By _____, Deputy

DOCUMENT NO. _____

Statement of Evidence:

NORTH QUARTER CORNER OF SECTION 12, TOWNSHIP 109N, RANGE 11W

Aug. 1855

During the original Public Land Survey, Thomas Gilmore, U.S. Deputy Surveyor, set a wood post and referenced two bur oak trees.

8 inch N 25° W 123 links (81.18 feet)

6 inch S 11½° E 77 links (50.82 feet)

Dec. 1991

Johnson & Scofield Inc., Wabasha County Surveyors, searched the area and recovered one of the two original government bearing trees (bur oak 8 inch N 25° W 123 links 81.18 feet). Also a 1 1/4 inch iron pipe was recovered that fits the government compass bearing and distance, in an east-west fence line along the north line of Section 12. This pipe was accepted as a direct perpetuation of the original Public Land Survey corner. The 1 1/4 inch iron was left as found and ties were taken to perpetuate its location.

CERTIFICATE OF LOCATION OF GOVERNMENT CORNER

NORTHEAST CORNER OF SECTION 12, TOWNSHIP 109 N, RANGE 11 W, 5th P.M.
STATE OF MINNESOTA, COUNTY OF WABASHA

AT THE CORNER LOCATION SHOWN ON THE SKETCH:

ON 05/25/05 FOUND A

LEFT MONUMENT AS FOUND, LOWERED MONUMENT, REMOVED MONUMENT (EXPLAIN)

ON 05/27/05 PLACED TWO 1"x18" IRON PIPES, ONE ON TOP OF THE OTHER, WITH A 2" DIAMETER WABASHA COUNTY CAST IRON CAP AFFIXED TO THE TOP OF THE TOP PIPE.

SKETCH OF MONUMENT LOCATION

N 157711.88
E 551684.93

Wab. Co. Coord.
NAD 83, 1996 Adj. HARN GRASS

David A. Johnson
Dec. 2016

N=157712.164
E=551685.218
WABASHA COUNTY
NAD 1983, 1996 ADJ.
(HARN)

GRASS


GRASS

WOODS

22±

STATEMENT OF EVIDENCE RELATIVE TO THIS CORNER LOCATION IS ON THE BACK OF THIS SHEET.

I HEREBY CERTIFY THAT THIS DOCUMENT AND THE DATA CONTAINED HEREIN WAS PREPARED BY ME OR UNDER MY DIRECT SUPERVISION.


David A. Johnson 06/20/05

LICENSE NO. 12788

LAND SURVEYOR, PROFESSIONAL ENGINEER
 COUNTY SURVEYOR, COUNTY ENGINEER

Statement of Evidence:

Northeast Corner of Section 12, Township 109, Range 11.

- 1853 During the original Public Land Survey, a wooden post was placed, and 2 bur oak trees were witnessed.
- May, 2005 A temporary point was placed at the lost position based on this corner based on the Northeast corner of Section 24 and the Northeast corner of Section 1. The area was searched with a magnetic locator. The position fell slightly west of a north-south ravine. The position fell on the edge of a rocky field. Mike Greenheck, an adjoining land owner, had indicated that they had done some back hoe work to re-route the drainage ditch that served this area. From the Topographic maps, there is a large water shed that drains through this area, and he indicated that in some places there were 10 to 15 feet of silt in the valley. He also said that there had been a lot of rocks that washed into the area. We concluded that the silting and storm water erosion had obliterated all evidence of the corner and it was felt that the best location for the corner was a lost position. Therefore a straight line was run between the East quarter corner of Section 12 and the East quarter corner of Section 1 and a point placed on a straight line and mid-way between these two corners. Two 1" by 18' iron pipes were driven-in, one on top of the other. A 2" diameter cast iron cap was affixed to the top of the top pipe. It was felt that this position best perpetuates the original Public Land Survey corner post. A steel fence post guard sign was placed along side the monument.

CERTIFICATE OF LOCATION OF GOVERNMENT CORNER

EAST QUARTER CORNER OF SECTION 12, TOWNSHIP 109 N, RANGE 11 W, 5th P.M.

STATE OF MINNESOTA, COUNTY OF WABASHA

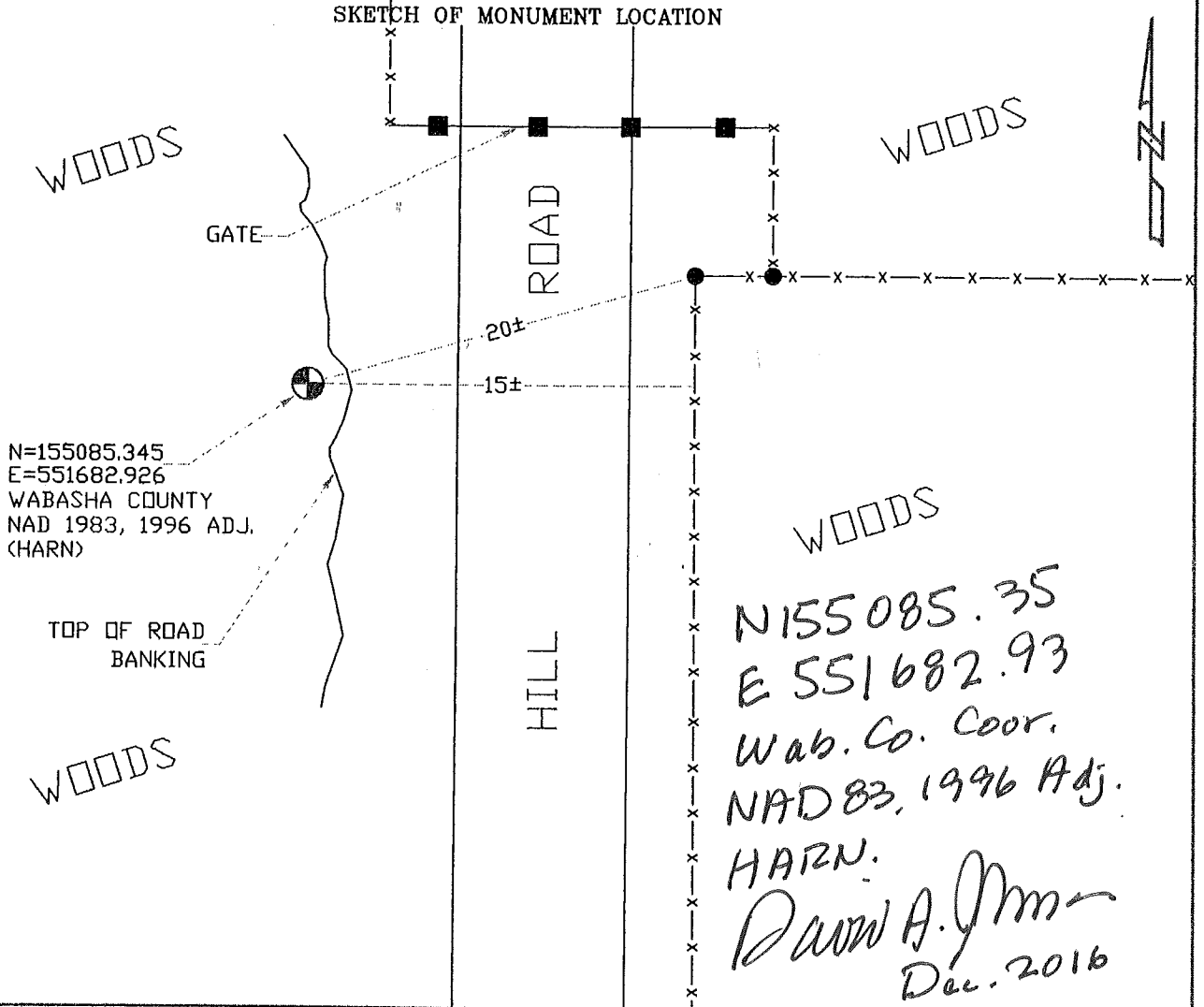
AT THE CORNER LOCATION SHOWN ON THE SKETCH:

ON 05/27/05 FOUND AN 18" DIAMETER ROUND LIKE ROUGH LIMESTONE

LEFT MONUMENT AS FOUND, LOWERED MONUMENT, REMOVED MONUMENT (EXPLAIN)

ON 05/27/05 PLACED ONE 1"x18" IRON PIPES, ONE ON TOP OF THE OTHER, WITH A 2" DIAMETER WABASHA COUNTY CAST IRON CAP AFFIXED TO THE TOP OF THE TOP PIPE.

SKETCH OF MONUMENT LOCATION



STATEMENT OF EVIDENCE RELATIVE TO THIS CORNER LOCATION IS ON THE BACK OF THIS SHEET.

I HEREBY CERTIFY THAT THIS DOCUMENT AND THE DATA CONTAINED HEREIN WAS PREPARED BY ME OR UNDER MY DIRECT SUPERVISION.

David A. Johnson

 David A. Johnson 06/20/05

LICENSE NO. 12788

LAND SURVEYOR, PROFESSIONAL ENGINEER
 COUNTY SURVEYOR, COUNTY ENGINEER

Statement of Evidence:

East Quarter Corner of Section 12, Township 109, Range 11.

- 1853 During the original Public Land Survey, a wooden post was placed, and 2 bearing trees were witnessed.
- May, 2005 Johnson & Scofield, Inc. placed a temporary point at the lost position for the corner based on the Northeast corner of Section 24 and the Northeast corner of Section 1. A round like rough limestone was recovered. The limestone was approximately 18" in diameter, and was placed so about 1/2 of the stone was above the ground and 1/2 of the stone was below the surface of the ground. The position of the stone was within approximately 5' of the temporary lost position that was staked out. The stone fell on a wooded side slope. It appears as if there would have been no silting at this location over a long period of time. We dug down below the stone and the base appeared to be in a sub-soil type that would indicate that the stone sat on the original topsoil. There were no other stones in the area. This was the only stone that existed and was accepted as a perpetuation of the original Public Land Survey corner post. The bearing trees were searched for, but none were found. An iron pipe was driven through the center of the cracked limestone, and a 2" diameter cast iron cap was affixed to the top of the pipe. A fence post sign was placed to act as a guard.

CERTIFICATE OF LOCATION OF GOVERNMENT CORNER

NORTH QUARTER CORNER OF SECTION 13, TOWNSHIP 109 N, RANGE 11 W, 5th P.M.

STATE OF MINNESOTA, COUNTY OF WABASHA

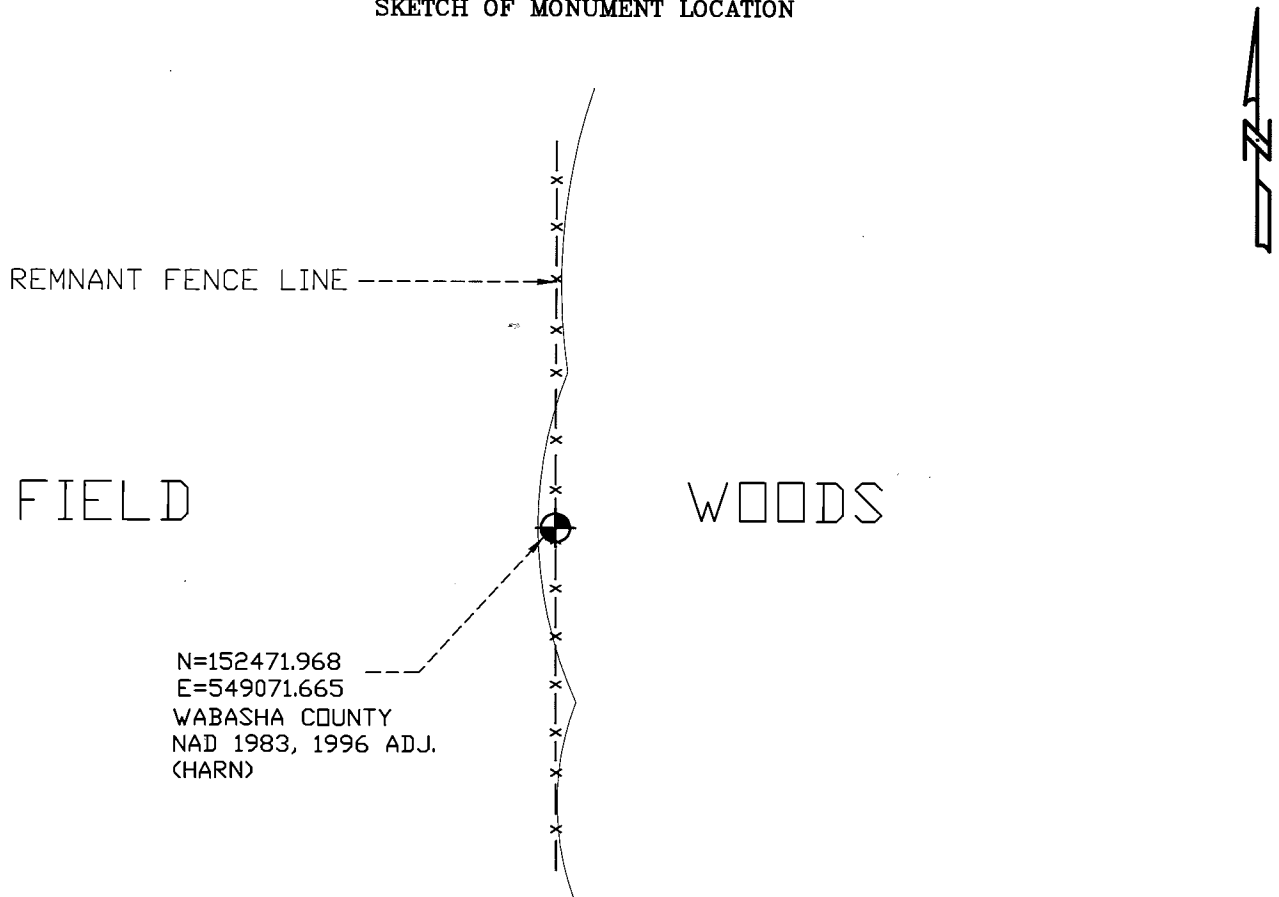
AT THE CORNER LOCATION SHOWN ON THE SKETCH:

ON 10/20/16 FOUND A NOTHING

LEFT MONUMENT AS FOUND, LOWERED MONUMENT, REMOVED MONUMENT (EXPLAIN)

ON 10/20/18 PLACED A A 1" X 18" IRON PIPE WITH A 2" DIAMETER WABASHA
COUNTY CAST IRON CAP AFFIXED TO THE TOP OF THE PIPE DOWN 0.5'

SKETCH OF MONUMENT LOCATION



STATEMENT OF EVIDENCE RELATIVE TO THIS CORNER LOCATION IS ON THE BACK OF THIS SHEET.

I HEREBY CERTIFY THAT THIS DOCUMENT AND THE DATA CONTAINED HEREIN WAS PREPARED BY ME OR UNDER MY DIRECT SUPERVISION.

David A. Johnson

David A. Johnson

12/01/16

LICENSE NO. 12788

LAND SURVEYOR, PROFESSIONAL ENGINEER

COUNTY SURVEYOR, COUNTY ENGINEER

Statement of Evidence

The North Quarter Corner of Section 13, Township 109 North, Range 11 West

- 1855 Original Public Land Survey notes state a post was set 40.00 chains east from the northeast corner of section 14, Township 109N, Range 11W. A reference to 2 bearing trees was made. A 4" Black Oak N 47°W at 41 links (27.06 feet) and a 6" Black Oak S 31 1/2°E at 36 links (23.76 feet).
- 20 October 2016 Johnson & Scofield, Inc., during the Highland Township Remonumentation Project, searched the area of the corner and found a fence line running north and south. The fence line was located and found to be within 4 feet of the lost position between the northeast corner of section 14 and the northeast corner of Section 13. An obliterated position was established using the intersection of the fence line with a straight line between the northeast corner of Section 14 and the northeast corner of Section 13. A 15' x 15' area was probed around lost and obliterated positions but nothing was found. It was determined that the obliterated position computed using the north and south fence was the best perpetuation of the Original Public Land Survey corner and a 1"x18" iron pipe with a 2" diameter Wabasha County cast iron cap affixed to the top pipe was set down 0.5'.

CERTIFICATE OF LOCATION OF GOVERNMENT CORNER

NORTHEAST CORNER OF SECTION 13, TOWNSHIP 109 N, RANGE 11 W, 5th P.M.

STATE OF MINNESOTA, COUNTY OF WABASHA

AT THE CORNER LOCATION SHOWN ON THE SKETCH:

ON 5/27/05 FOUND A A WOOD FENCE CORNER

LEFT MONUMENT AS FOUND, LOWERED MONUMENT, REMOVED MONUMENT (EXPLAIN)

ON 5/27/05 PLACED TWO 1"x18" IRON PIPES, ONE ON TOP OF THE OTHER, WITH A 2" DIAMETER WABASHA COUNTY CAST IRON CAP AFFIXED TO THE TOP OF THE TOP PIPE.

SKETCH OF MONUMENT LOCATION

GRASS

WOODS



N=152424.269
E=551697.620
WABASHA COUNTY
NAD 1983, 1996 ADJ.
(HARN)

N 152 423.96

E 551 697.41

Wab. Co. Coord. NAD83,
1996 Adj. HARN

David A. Johnson Dec. 2016

GRASS

STATEMENT OF EVIDENCE RELATIVE TO THIS CORNER LOCATION IS ON THE BACK OF THIS SHEET.

I HEREBY CERTIFY THAT THIS DOCUMENT AND THE DATA CONTAINED HEREIN WAS PREPARED BY ME OR UNDER MY DIRECT SUPERVISION.

David A. Johnson
David A. Johnson

06/20/05

LICENSE NO. 12788

LAND SURVEYOR, PROFESSIONAL ENGINEER

COUNTY SURVEYOR, COUNTY ENGINEER

Statement of Evidence:

Northeast Corner of Section 13, Township 109 North, Range 11 West.

In June of 1853

The Deputy Surveyor placed a wooden post and referenced four white oak trees, during the original Public Land Survey.

In May 2005

Johnson & Scofield, Inc. set a temporary point at the lost position for the corner based on the Northeast corner of Section 24 and the Northeast corner of Section 1. The area was searched but no monument evidence was recovered. A fence corner was recovered approximately twenty feet south and three feet east of the lost corner. The area was searched for monument evidence, but no monuments were found. The ground was probed for stone monuments, but again no monuments were found. The bearing trees were searched for, but none recovered. The adjoining Land Owners indicated that the fence corner was assumed to be the property corner. Mr. Holst, an adjoining land owner, indicated that the fence corner was in its present position for the last thirty or forty years. The fence corner was accepted as the best perpetuation of the original public land survey corner post. Two 1" by 18" iron pipes were placed, one on top of the other and a steel fence post guard sign was placed next to the iron pipe. It was felt that this position best perpetuates the post placed during the original Public Land Survey.

CERTIFICATE OF LOCATION OF GOVERNMENT CORNER

EAST QUARTER CORNER OF SECTION 13, TOWNSHIP 109 N, RANGE 11 W, 5th P.M.

STATE OF MINNESOTA, COUNTY OF WABASHA

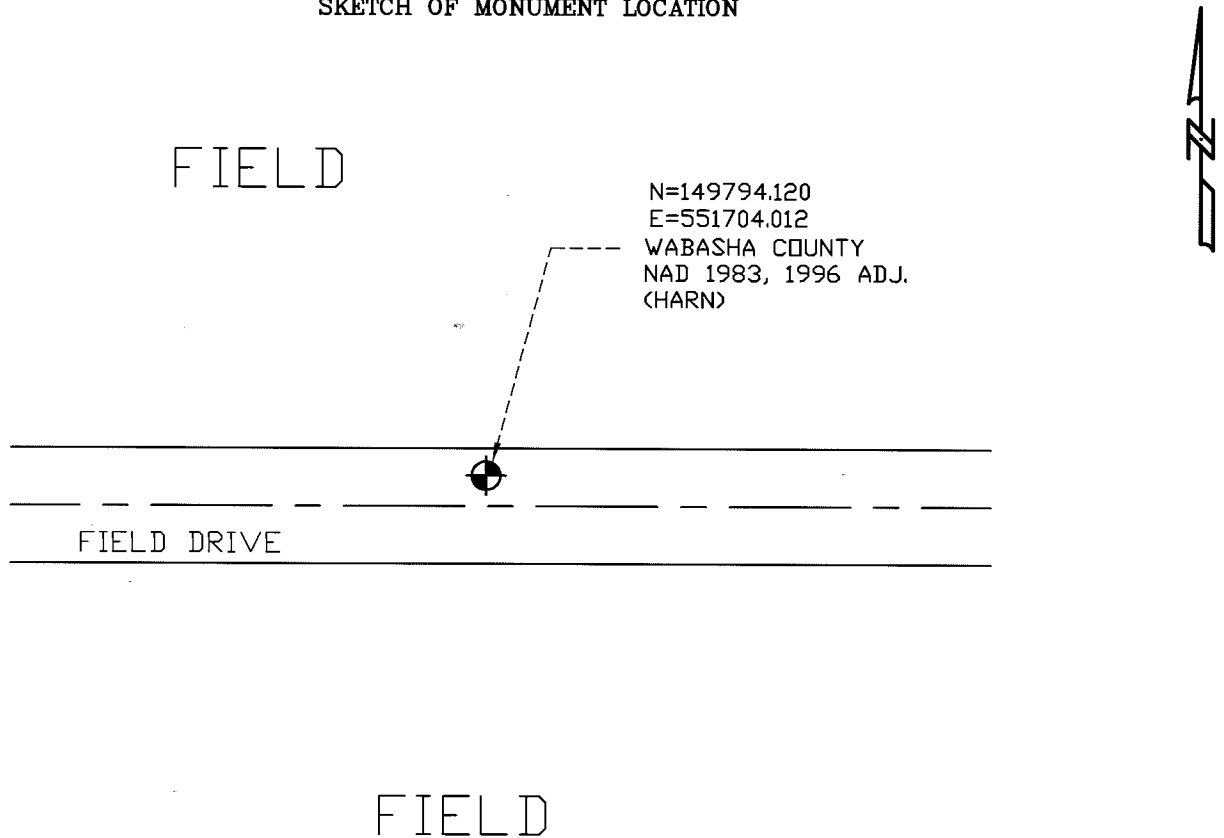
AT THE CORNER LOCATION SHOWN ON THE SKETCH:

ON 05/04/15 FOUND A IRON PIPE RLS NUMBER 14888

LEFT MONUMENT AS FOUND, LOWERED MONUMENT, REMOVED MONUMENT (EXPLAIN)

ON 05/04/15 PLACED A A 2" DIAMETER WABASHA COUNTY CAST IRON CAP
AFFIXED TO THE TOP OF THE FOUND IRON PIPE

SKETCH OF MONUMENT LOCATION



STATEMENT OF EVIDENCE RELATIVE TO THIS CORNER LOCATION IS ON THE BACK OF THIS SHEET.

I HEREBY CERTIFY THAT THIS DOCUMENT AND THE DATA CONTAINED HEREIN WAS PREPARED BY ME OR UNDER MY DIRECT SUPERVISION.

David A. Johnson 12/01/16
David A. Johnson

LICENSE NO. 12788

LAND SURVEYOR, PROFESSIONAL ENGINEER

COUNTY SURVEYOR, COUNTY ENGINEER

Statement of Evidence

The East Quarter Corner of Section 13, Township 109 North, Range 11 West

1855 Original Public Land Survey notes state a post was set 40.00 chains north from the northeast corner of section 24, Township 109N, Range 11W, and reference 2 bearing trees. A 10" Burr Oak S 66° W at 25 links (16.5 feet) and a 10" Burr Oak West at 54 links (35.64 feet).

From Fangman Land Surveying November 27, 2012

27 November 2012 Fangman Land Surveying set a 3/4" x 29" galvanized pipe with a plastic cap bearing LS #14888 at the West Quarter Corner of Section 18. This corner was set on a straight line between the Northwest Corner of Section 18 and the Southwest Corner of Section 18 and in the centerline of an old east/west road (now just a field drive) as determined by soil samples. A 10' x 10' area centered on the set corner was probed using a 3/4 inch by 21 inch power drill bit due to 6 inches of frost. The set 3/4" pipe falls 3 feet south of a lost position. It measures 1320 feet to the centerline of a north/south gravel road. It measures 654.57 feet east to the centerline of State Highway No. 42., the highway right of way map shows this distance to be 659 feet. It measures 2515.22 east to the computed center of Section 18 in comparison to the prorated GLO Plat distance of 2517.9 feet. A 1940's aerial photo shows occupation running south from this corner to the north right of way of State Highway No. 42. Fangmans searched for fence line remains south of this corner with a magnetic locator but found nothing. The occupation near the 1/16th corner west of this quarter corner is within 2 feet of a straight line between this corner and the occupation near the West Quarter Corner of Section 13, T109, R11W. The fence corner at the southwest corner of the Northeast Quarter of the Southwest Quarter of Section 18/ falls 3 feet north and 4 feet east of the computed position. The surface of the field drive is lower in elevation than the adjacent fields, reducing the chance of further evidence of a corner to be found by excavation. This position was further used to survey the NE 1/4 of the SW 1/4 and the NW 1/4 of the SE 1/4 of Section 18.

04 May 2015 Johnson & Scofield, Inc., during the Highland Township Remonumentation Project, searched the area of the corner and found a pipe in a field drive with a cap bearing the number 14888. The pipe was found to be the same pipe set by Vince Fangman and was accepted as the best perpetuation of the Original Public Land Survey corner. A 2" diameter Wabasha County cast iron cap was set affixed to the top of the found iron pipe.

CERTIFICATE OF LOCATION OF GOVERNMENT CORNER

NORTH QUARTER CORNER OF SECTION 14, TOWNSHIP 109 N, RANGE 11 W, 5th P.M.

STATE OF MINNESOTA, COUNTY OF WABASHA

AT THE CORNER LOCATION SHOWN ON THE SKETCH:

ON 10/5/15 FOUND A 0.5" SQUARE ROD

LEFT MONUMENT AS FOUND, LOWERED MONUMENT, REMOVED MONUMENT (EXPLAIN)

ON 10/5/15 PLACED ONE 1"X18" IRON PIPE WITH A 2" DIAMETER WABASHA COUNTY CAST IRON CAP OVER THE FOUND ROD

SKETCH OF MONUMENT LOCATION

Field

Field

N=152557.08
E=543807.77
WABASHA COUNTY
NAD 1983, 1996 ADJ.
(HARN)

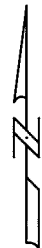
Field Drive

Township Road

County Road 14

Field

Field



STATEMENT OF EVIDENCE RELATIVE TO THIS CORNER LOCATION IS ON THE BACK OF THIS SHEET.

I HEREBY CERTIFY THAT THIS DOCUMENT AND THE DATA CONTAINED HEREIN WAS PREPARED BY ME OR UNDER MY DIRECT SUPERVISION.

David A. Johnson
David A. Johnson

2/01/16

LICENSE NO. 12788

LAND SURVEYOR, PROFESSIONAL ENGINEER
 COUNTY SURVEYOR, COUNTY ENGINEER

Statement of Evidence

The North Quarter Corner of Section 14, Township 109 North, Range 11 West.

- 1855 Original Public Land Survey notes state a post was set at 40.00 chains from the northeast corner of Section 14, Range 109 North, Range 11 West, and reference two bearing trees. A 6" Bur Oak N32E at 40 links, and an 8" Bur Oak S70W at 42 links.
- October 2005 Johnson & Scofield, Inc., during a land survey, examined County Engineer maps and found that in 1969 the north quarter corner was assumed to be the centerline of the north-south road and the centerline of the Township Road running east. The profile and cross sections were reviewed and it was found that the area of the corner was sub-cut about 1 foot. Consequently, an excavation for a stone would not be warranted. The corner was remonumented, using obliterated methods, on the centerline of County Road No. 14 and the centerline of the Township Road to the east. Measurements were made to a fence line to the west which supported this location. The obliterated position was accepted as a perpetuation of the Original Public Land Survey corner, and one 1"X18" iron pipe was set.
- 05 October 2015 Johnson & Scofield, Inc., during the Highland Township Remonumentation Project, searched the area of the corner with a metal locator, and found a 0.5" square rod in the centerline of County Road 14 and the centerline of the township road to the east. Because the found object was not an iron pipe, set by Dave Johnson in 2005, more research was needed. Using the McNallan survey, completed in 2005, three iron pipes were located, two on the south of the driveway easement and the northwest iron pipe of the lot. Using these found irons and the south quarter corner of section 14, the north quarter corner was re-computed and compared to the found rod. It was determined that the iron pipe set by Dave Johnson in 2005 was either sitting underneath the found rod or had been lost due to construction of County Road 14. The found rod was accepted as a perpetuation of the Original Public Land Survey corner, and one 1"X18" iron pipe with a 2" diameter Wabasha County cast iron cap was set.

CERTIFICATE OF LOCATION OF GOVERNMENT CORNER

NORTHEAST CORNER OF SECTION 14, TOWNSHIP 109 N, RANGE 11 W, 5th P.M.

STATE OF MINNESOTA, COUNTY OF WABASHA

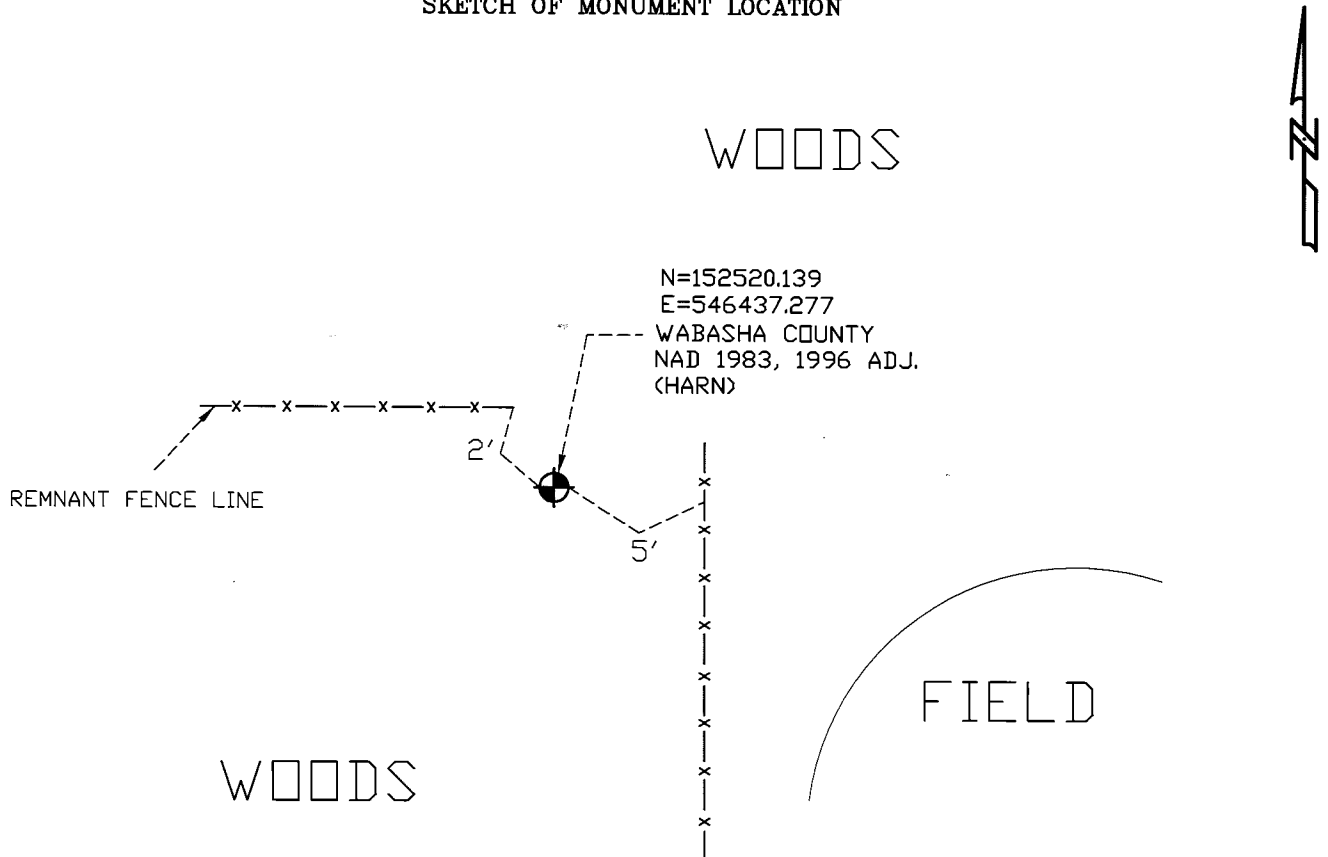
AT THE CORNER LOCATION SHOWN ON THE SKETCH:

ON 10/13/16 FOUND A 1.1' X 0.8' X 1.1' SANDSTONE

LEFT MONUMENT AS FOUND, LOWERED MONUMENT, REMOVED MONUMENT (EXPLAIN)

ON 10/13/16 PLACED A 1" X 18" IRON PIPE WITH A 2" DIAMETER WABASHA COUNTY CAST IRON CAP AFFIXED TO THE TOP OF THE PIPE OVER THE STONE AT GROUND LEVEL

SKETCH OF MONUMENT LOCATION



STATEMENT OF EVIDENCE RELATIVE TO THIS CORNER LOCATION IS ON THE BACK OF THIS SHEET.

I HEREBY CERTIFY THAT THIS DOCUMENT AND THE DATA CONTAINED HEREIN WAS PREPARED BY ME OR UNDER MY DIRECT SUPERVISION.

David A. Johnson

David A. Johnson 12/01/16

LICENSE NO. 12788

LAND SURVEYOR, PROFESSIONAL ENGINEER

COUNTY SURVEYOR, COUNTY ENGINEER

Statement of Evidence

The Northeast Corner of Section 14, Township 109 North, Range 11 West

- 1855 Original Public Land Survey notes state a post was set 80.00 chains north from the northeast corner of section 23, Township 109N, Range 11W, and reference 4 bearing trees. A 18" White Oak N 34° E at 30 links (19.8 feet), a 14" White Oak S 79 1/2°E at 39 links (25.47 feet), a 12" White Oak S 72°W at 56 links (36.96 feet), and a 20" White Oak N 34°W 118 links (77.88 feet).
- 31 March 1981 Carl T. Crawford, during a survey for Fred and Rosalia Miller, shows the Northeast Corner of 14 as a set iron pipe.
- 13 October 2016 Johnson & Scofield, Inc., during the Highland Township Remonumentation Project, searched the area of the corner with a magnetic locator and found nothing. Bearing trees were searched for but none were found. However, a remnant fence line running from the East Quarter Corner of Section 14 to the Northeast Corner of Section 14 was recovered. The fence line was located and a position was established using the intersection of the fence line and a straight line between the North Quarter Corner of Section 14 and the Northeast Corner of Section 13. While probing for the corner around the obliterated position a 1.1' x 0.8' x 1.1' sandstone was found sitting 0.4' below the topsoil. Because the sandstone was found underneath the topsoil and it was the only rock of its kind in the area, it was accepted as the best perpetuation of the Original Public Land Survey corner. The stone was lowered and a 1"x18" iron pipe with a 2" Diameter cast iron cap affixed to the top of the pipe was set on top of the stone at ground level.

CERTIFICATE OF LOCATION OF GOVERNMENT CORNER

EAST QUARTER CORNER OF SECTION 14, TOWNSHIP 109 N, RANGE 11 W, 5th P.M.

STATE OF MINNESOTA, COUNTY OF WABASHA

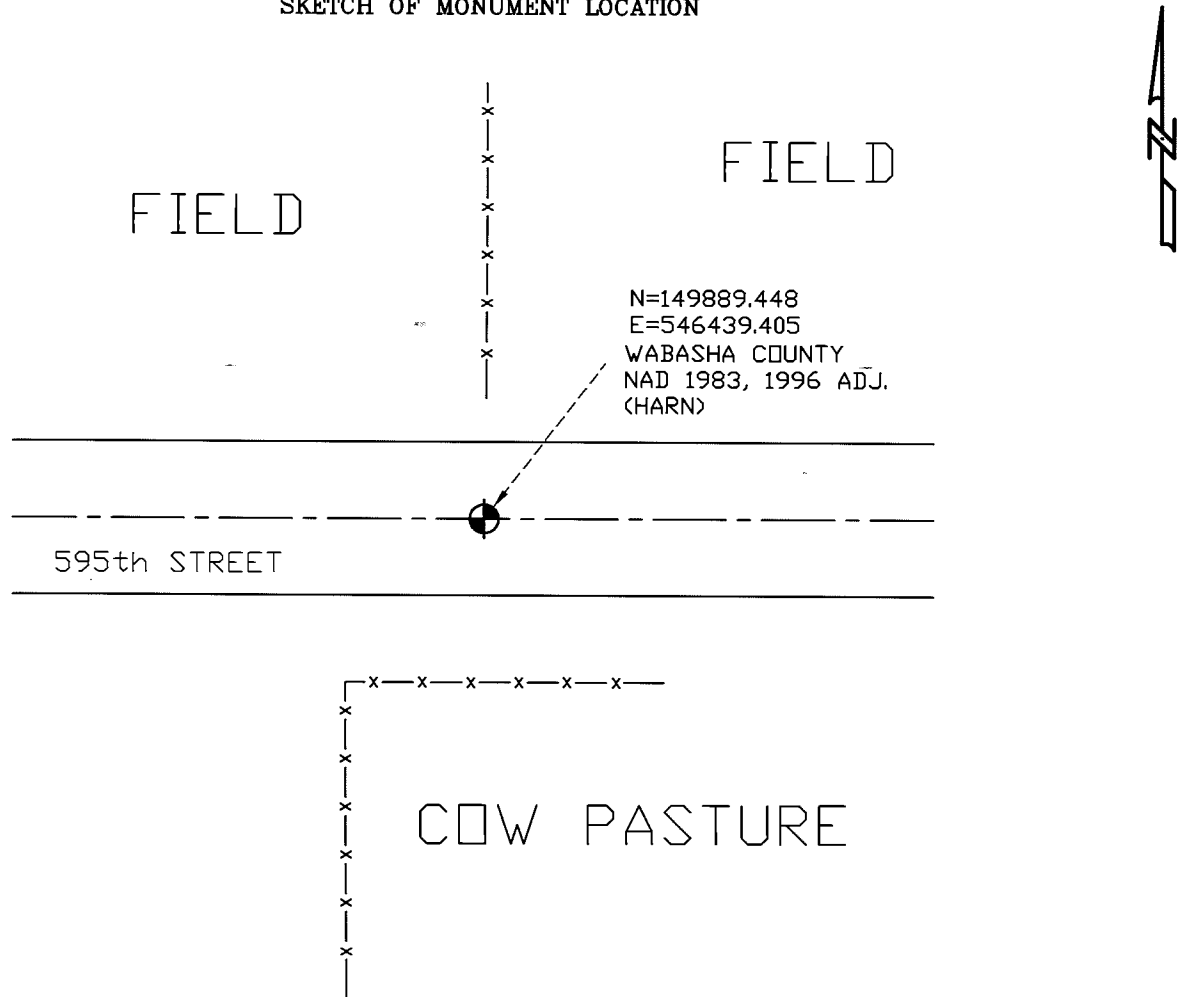
AT THE CORNER LOCATION SHOWN ON THE SKETCH:

ON 10/13/16 FOUND A NOTHING

LEFT MONUMENT AS FOUND, LOWERED MONUMENT, REMOVED MONUMENT (EXPLAIN)

ON 10/14/16 PLACED A TWO 1" X 18" PIPES, ONE OVER THE OTHER, WITH A 2" DIAMETER
WABASHA COUNTY CAST IRON CAP AFFIXED TO THE TOP OF THE TOP PIPE DOWN 0.5'

SKETCH OF MONUMENT LOCATION



STATEMENT OF EVIDENCE RELATIVE TO THIS CORNER LOCATION IS ON THE BACK OF THIS SHEET.

I HEREBY CERTIFY THAT THIS DOCUMENT AND THE DATA CONTAINED HEREIN WAS PREPARED BY ME OR UNDER MY DIRECT SUPERVISION.

David A. Johnson 12/01/16
David A. Johnson

LICENSE NO. 12788

LAND SURVEYOR, PROFESSIONAL ENGINEER

COUNTY SURVEYOR, COUNTY ENGINEER

Statement of Evidence

The East Quarter Corner of Section 14, Township 109 North, Range 11 West

- 1855 Original Public Land Survey notes state a post was set 40.00 chains north from the northeast corner of section 23, Township 109N, Range 11W, and reference 2 bearing trees. A 11" Burr Oak S 33 1/2° W at 34 links (22.44 feet) and a 6" Burr Oak N 74°E at 20 links (13.2 feet).
- 13 October 2016 Johnson & Scofield, Inc., during the Highland Township Remonumentation Project, searched the area of the corner with a metal locator and nothing was found. Bearing trees were searched for, and none were found. The area of the corner was determined a "cut section" of the road therefore, no excavation was performed. All monument evidence would have been obliterated due to road construction. The centerline of 595th Street running east and west was located. Also a fence line running along the east line of the northeast quarter was located. From this evidence an obliterated position was developed.
- 14 October 2016 Johnson & Scofield, Inc., during the Highland Township Remonumentation Project, again, searched the area of the obliterated position with a metal locator and nothing was found. It was concluded that the centerline of the township road running east and west and the fence line running north best perpetuates the Original Public Land Survey corner. Two 1"x18" iron pipes, one over the other, with a 2" diameter Wabasha County cast iron cap affixed to the top of the top pipe was set 0.5' deep at the obliterated position.

CERTIFICATE OF LOCATION OF GOVERNMENT CORNER

NORTH QUARTER CORNER OF SECTION 15, TOWNSHIP 109 N, RANGE 11 W, 5th P.M.

STATE OF MINNESOTA, COUNTY OF WABASHA

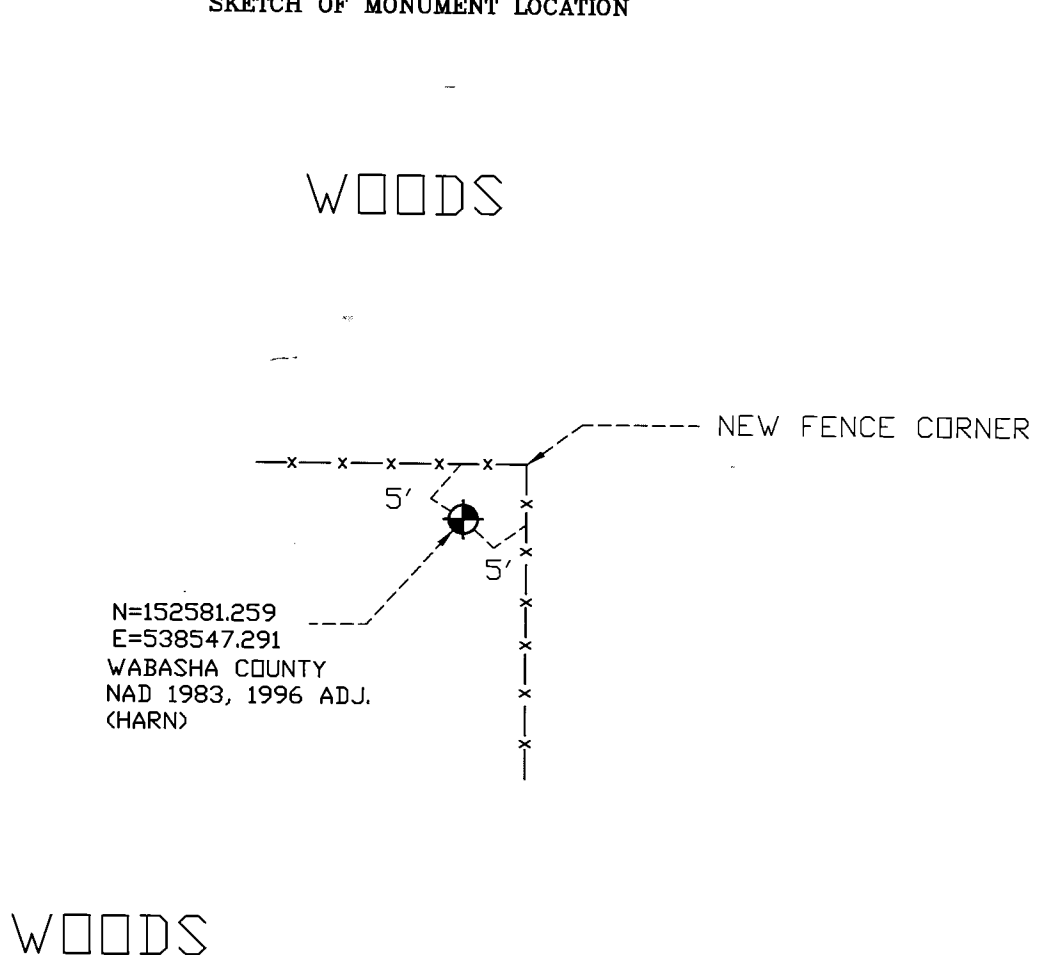
AT THE CORNER LOCATION SHOWN ON THE SKETCH:

ON 10/19/16 FOUND A 0.10' X 0.2' X 0.5' SANDSTONE DOWN 0.5'

LEFT MONUMENT AS FOUND, LOWERED MONUMENT, REMOVED MONUMENT (EXPLAIN)

ON 10/19/16 PLACED A 1" X 18" IRON PIPE WITH A 2" DIAMETER WABASHA COUNTY CAST IRON CAP AFFIXED TO THE TOP OF THE PIPE IN PLACE OF THE FOUND STONE.

SKETCH OF MONUMENT LOCATION



STATEMENT OF EVIDENCE RELATIVE TO THIS CORNER LOCATION IS ON THE BACK OF THIS SHEET.

I HEREBY CERTIFY THAT THIS DOCUMENT AND THE DATA CONTAINED HEREIN WAS PREPARED BY ME OR UNDER MY DIRECT SUPERVISION.

David A. Johnson 12/01/16
David A. Johnson

LICENSE NO. 12788

LAND SURVEYOR, PROFESSIONAL ENGINEER

COUNTY SURVEYOR, COUNTY ENGINEER

Statement of Evidence

The North Quarter Corner of Section 15, Township 109 North, Range 11 West

- 1855 Original Public Land Survey notes state a post was set 40.00 chains west from the northeast corner of section 15, Township 109N, Range 11W, and reference 2 bearing trees. A 3" Burr Oak S 2° W at 27 links (17.82 feet) and a 6" Burr Oak N 1 1/2°E at 79 links (52.14 feet).
- 3 August 1981 Carl T. Crawford, during a survey in Section 15, denotes a Set Iron Pipe at the North Quarter Corner of Section 15.
- 19 November 2015 Johnson & Scofield, Inc., during the Highland Township Remonumentation Project, searched the area of the corner with a metal locator and nothing was found. Bearing trees were searched for, and none were found. A computed position using a found Crawford pipe at the NE corner of section 16 and a fence line along the east line of the NW 1/4, were used to narrow the search location. The computed position was staked out and nothing was found using a metal locator. It was determined that Carl Crawford's iron pipe set at the North Quarter corner of 15 was destroyed because of an excavation project to build a new fence that ran along the east line of the NE 1/4 of the NW 1/4. A fence corner at the North Quarter corner of 15 exists but it was reconstructed after the excavation project.
- 19 October 2016 Johnson & Scofield, Inc., during the Highland Township Remonumentation Project, computed 3 positions to look for the corner, an obliterated position using the intersection of fence lines running north and south and another fence line running east and west. An obliterated positing using the intersection of fence lines and a straight line between the NE of 16 and the NE of 15 and a lost position between the NE of 16 and the NE of 15. All 3 positions fell within 15 feet from each other and the area was probed thoroughly. Many rocks of the same type were found due to a rocky hillside, however, a 0.10' x 0.2' x 0.5' sandstone rock was found resting 0.5' deep. Due to the sandstone being the only of its type in the area and the found stone was within 7 feet of lost position it was accepted as the best perpetuation of the Original Public Land Survey corner. The stone was removed and a 1"x18" iron pipe with a 2" Diameter cast iron cap affixed to the top of the pipe was set in place of the stone.

CERTIFICATE OF LOCATION OF GOVERNMENT CORNER

NORTHEAST CORNER OF SECTION 15, TOWNSHIP 109 N, RANGE 11 W, 5th P.M.

STATE OF MINNESOTA, COUNTY OF WABASHA

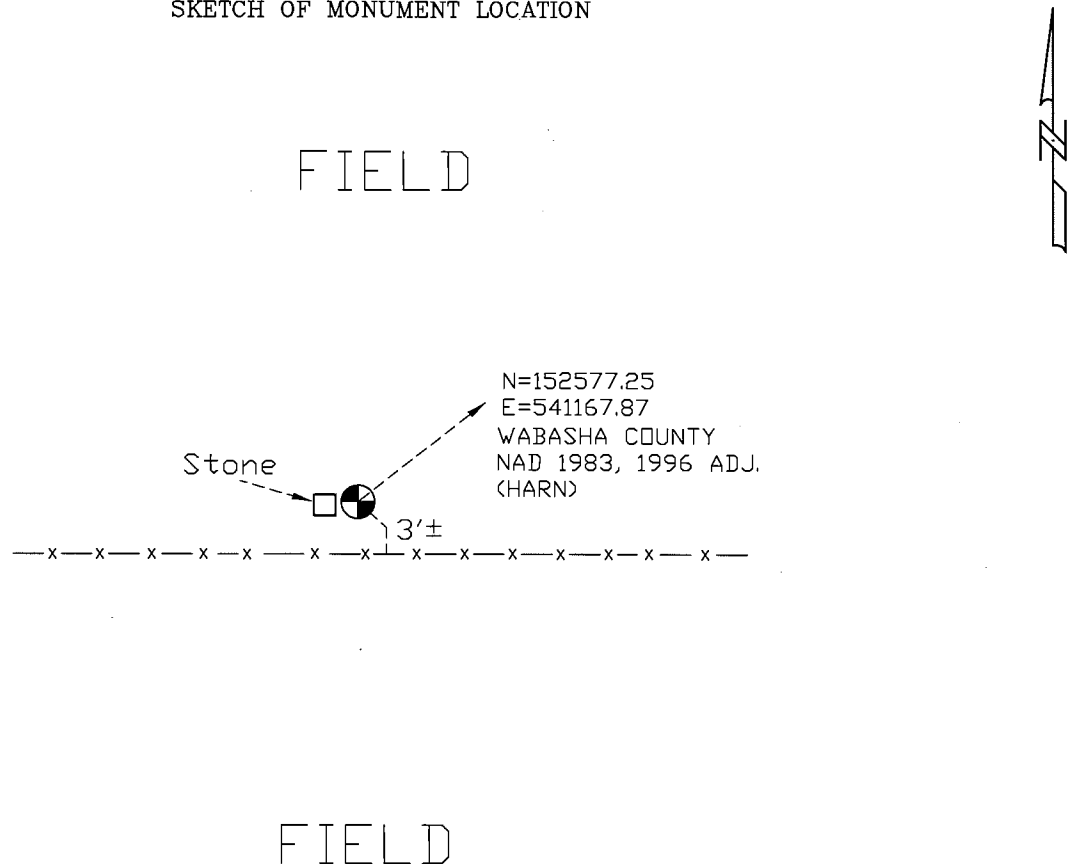
AT THE CORNER LOCATION SHOWN ON THE SKETCH:

ON 11/24/15 FOUND A 2" x 6" x 4" STONE DOWN 0.8'

LEFT MONUMENT AS FOUND, LOWERED MONUMENT, REMOVED MONUMENT (EXPLAIN)

ON 11/24/15 PLACED TWO 1"x18" IRON PIPES ONE OVER THE OTHER WITH A 2" DIAMETER WABASHA COUNTY CAST IRON CAP AFFIXED TO THE TOP OF THE TOP PIPE

SKETCH OF MONUMENT LOCATION



STATEMENT OF EVIDENCE RELATIVE TO THIS CORNER LOCATION IS ON THE BACK OF THIS SHEET.

I HEREBY CERTIFY THAT THIS DOCUMENT AND THE DATA CONTAINED HEREIN WAS PREPARED BY ME OR UNDER MY DIRECT SUPERVISION.

David A. Johnson 2/01/16
David A. Johnson

LICENSE NO. 12788

LAND SURVEYOR, PROFESSIONAL ENGINEER
 COUNTY SURVEYOR, COUNTY ENGINEER

Statement of Evidence

The Northeast Corner of Section 15, Township 109 North, Range 11 West

1855 Original Public Land Survey notes state a post was set 40.00 chains north from the east quarter corner of section 15, Township 109N, Range 11W, and reference 4 bearing trees. An 8" Burr Oak N 31° E at 244 links (161.04 feet), a 14" White Oak S 41° E at 193 links (127.38 feet), A 12" Burr Oak S 48° W at 143 links (94.38 feet), and a 10" Burr Oak N 55°W at 174 links (114.84 feet).

24 November 2015 Johnson & Scofield, Inc., during the Highland Township Remonumentation Project, computed a tentative position based on the northeast corner of Section 16, north quarter corner of Section 15, east quarter of Section 15, and the northeast corner of Section 22. The computed position was 5' south of a fence line running east and west. Bearing trees were searched for, and none were found. A 24' by 6' rectangle was probed around the computed position and fence line. While probing, a 2"x6"x4" stone was found. The found stone was 8' from the tentative position and was accepted as a perpetuation of the Original Public Land Survey corner. Two 1"x18" iron pipes, one over the other, with a 2" diameter Wabasha County cast iron cap affixed to the top of the top pipe were set, to be used as the northeast corner of Section 15. The stone was left as a memorial and a Johnson and Scofield survey marker sign was set on the south side of the monument.

CERTIFICATE OF LOCATION OF GOVERNMENT CORNER

EAST QUARTER CORNER OF SECTION 15, TOWNSHIP 109 N, RANGE 11 W, 5th P.M.

STATE OF MINNESOTA, COUNTY OF WABASHA

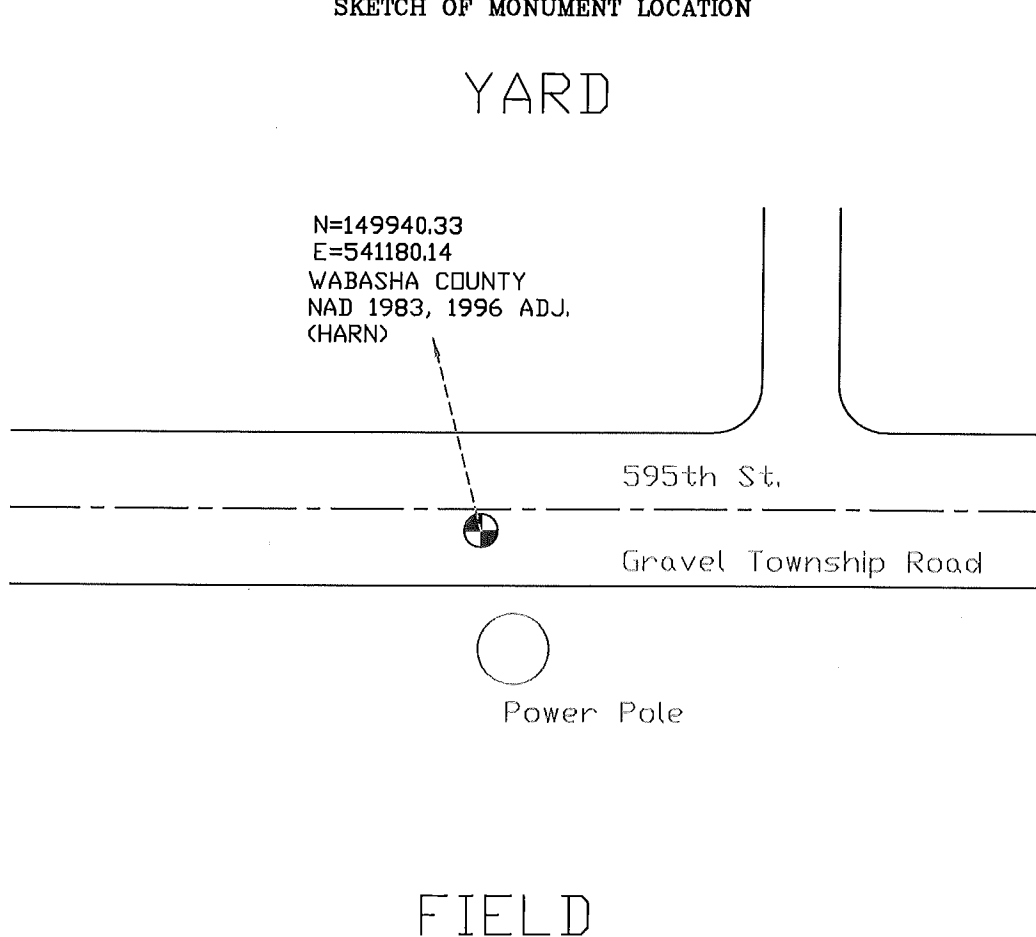
AT THE CORNER LOCATION SHOWN ON THE SKETCH:

ON 10/21/15 FOUND A STONE 2' DEEP UNDER THE OLD TOWN ROAD BED

LEFT MONUMENT AS FOUND, LOWERED MONUMENT, REMOVED MONUMENT (EXPLAIN)

ON 10/21/15 PLACED ONE 1"x18" IRON PIPE WITH A 2" DIAMETER WABASHA COUNTY CAST IRON CAP AFFIXED TO THE TOP OF THE PIPE OVER THE FOUND STONE

SKETCH OF MONUMENT LOCATION



STATEMENT OF EVIDENCE RELATIVE TO THIS CORNER LOCATION IS ON THE BACK OF THIS SHEET.

I HEREBY CERTIFY THAT THIS DOCUMENT AND THE DATA CONTAINED HEREIN WAS PREPARED BY ME OR UNDER MY DIRECT SUPERVISION.

David A. Johnson 11/04/15
David A. Johnson

LICENSE NO. 12788

LAND SURVEYOR, PROFESSIONAL ENGINEER
 COUNTY SURVEYOR, COUNTY ENGINEER

Statement of Evidence

The East Quarter Corner of Section 15, Township 109 North, Range 11 West

- 1855 Original Public Land Survey notes state a post was set 40.00 chains north from the northeast corner of Section 22, Township 109N, Range 11W, and reference 2 bearing trees. An 8" Burr Oak N 25° E at 187 links (123.42 feet) and a 4" Burr Oak S 38^{1/2}° W at 59 links (38.94 feet).
- 22 September 2015 Johnson & Scofield, Inc., during the Highland Township Remonumentation Project, searched the area of the corner with a metal locator, and found nothing. Bearing trees were searched for, and none were found. Road centerline, east to west, and fence to the south was located and analyzed. An obliterated position was computed based on centerline, fence and the surrounding corners.
- 21 October 2015 Johnson & Scofield, Inc., during the Highland Township Remonumentation Project, performed an 8' x 8' x 2' excavation over the computed obliterated position with the Wabasha County backhoe and staff. A pile of three stones were found 2' deep under the old road bed in what appeared to be the original topsoil. The found stones were 3' from the computed obliterated position and accepted as the perpetuation of the Original Public Land Survey corner. A 1"x18" iron pipe with a 2" diameter Wabasha County cast iron cap affixed to the top of the pipe was set above the found stones. The stones were left in place as a memorial.

CERTIFICATE OF LOCATION OF GOVERNMENT CORNER

North Quarter Corner of Section 16, Township 109, Range 11, 5th P.M.

STATE OF MINNESOTA, County of Wabasha

At the corner location shown on the sketch:

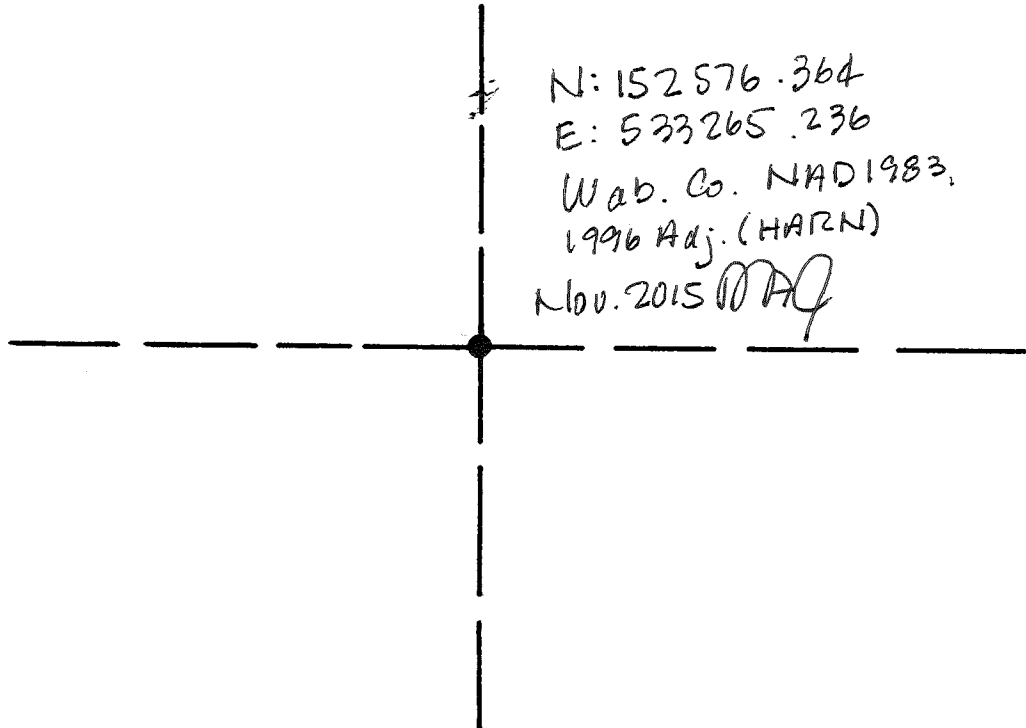
On _____ found a _____
DATE

left monument as found, lowered monument, removed monument (explain)

On Sept. 1986 placed a Wabasha County Monument
DATE

SKETCH OF REFERENCE TIES

OPEN CORNFIELD - NO TIE OBJECTS AVAILABLE



Statement of evidence relative to this corner location is on back of page.

I hereby certify that this document and the data contained herein was prepared by me or under my direct supervision.

David A. Johnson 28 Oct. 1986
SIGNATURE DATE

Registration No. 12788

Land Surveyor, Professional Engineer

County Surveyor, County Engineer

OFFICE OF THE REGISTER OF DEEDS

County of Wabasha

I hereby certify that this document was filed in the Reg. of Deeds office at 2 P.M. on the 28th day of Oct. A.D., 1986

Register of Deeds [Signature]

By _____, Deputy

DOCUMENT NO. _____

Statement of Evidence:

NORTH QUARTER CORNER OF SECTION 16, TOWNSHIP 109, RANGE 11

- Aug. 1855 Thomas Gilmore, U.S. Deputy Surveyor, placed a post and witnessed two bearing trees during the original Public Land Survey.
- Sept. 1986 Norbert Rehder, with Johnson & Scofield Inc., searched the area with an electronic locator but no monuments were found. The area was not excavated because the position of the corner fell on the side hill of a corn field. The corner was re-monumented using obliterated methods on a straight line between the northeast and northwest corners of Section 16 so that an existing North-South 1/16th fence is midway between the north quarter corner and northeast corner of Section 16. This position was accepted as the best perpetuation of the original Public Land Survey corner. A Wabasha County Monument was placed below plow depth. The monument was placed in an open cornfield and no tie objects were available.

CERTIFICATE OF LOCATION OF GOVERNMENT CORNER

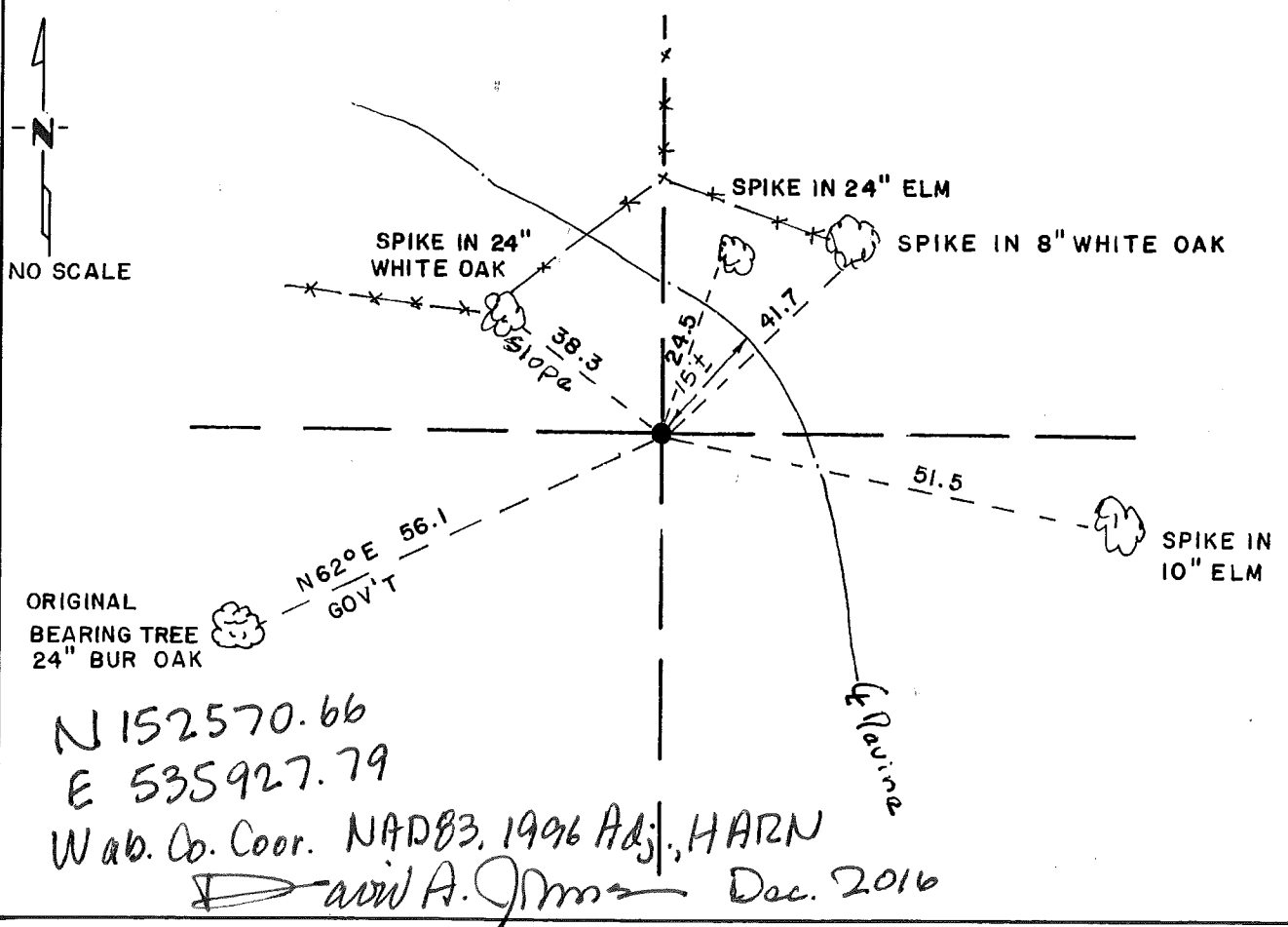
Northeast Corner of Section 16, Township 109, Range 11, 5th P.M.

STATE OF MINNESOTA, County of Wabasha

At the corner location shown on the sketch:

- On Sept. 1986 found a Original Public Land Survey bearing tree
DATE
- left monument as found, lowered monument, removed monument (explain)
- On Sept. 1986 placed a Wabasha County Monument
DATE

SKETCH OF REFERENCE TIES



Statement of evidence relative to this corner location is on back of page.

I hereby certify that this document and the data contained herein was prepared by me or under my direct supervision.

David A. Johnson 28 Oct. 1986
SIGNATURE DATE

Registration No. 12788

Land Surveyor, Professional Engineer
 County Surveyor, County Engineer

OFFICE OF THE REGISTER OF DEEDS
County of _____

I hereby certify that this document was filed in the Reg. of Deeds office at 2 P.M. on the 28 day of Oct A.D., 1986

Register of Deeds Heraldine Liko
By _____, Deputy

DOCUMENT NO. _____

Statement of Evidence:

NORTHEAST CORNER OF SECTION 16, TOWNSHIP 109, RANGE 11

- Aug. 1855 Thomas Gilmore, U.S. Deputy Surveyor, placed a post and witnessed four bearing trees during the original Public Land Survey.
- Aug. 1981 Carl Crawford, former County Surveyor, in a survey for Richard Hall, field book 16, page 68, placed an iron pipe at the corner 1320 feet south of a found old iron at the southeast corner of Northeast Quarter of the Southeast Quarter of Section 9.
- Sept. 1986 Norbert Rehder, with Johnson & Scofield Inc., searched the area and recovered a 24 inch bur oak tree with an open blaze facing the corner. The tree was cored with an increment borer and found to be about 180 years old. The tree was accepted as an original bearing tree and a Wabasha County Monument was placed North 62 degrees East, 56.1 feet from the tree in perpetuation of the original Public Land Survey post.

CERTIFICATE OF LOCATION OF GOVERNMENT CORNER

East Quarter _____ Corner of Section 16, Township 109N, Range 11W, 5th P.M.

STATE OF MINNESOTA, County of Wabasha

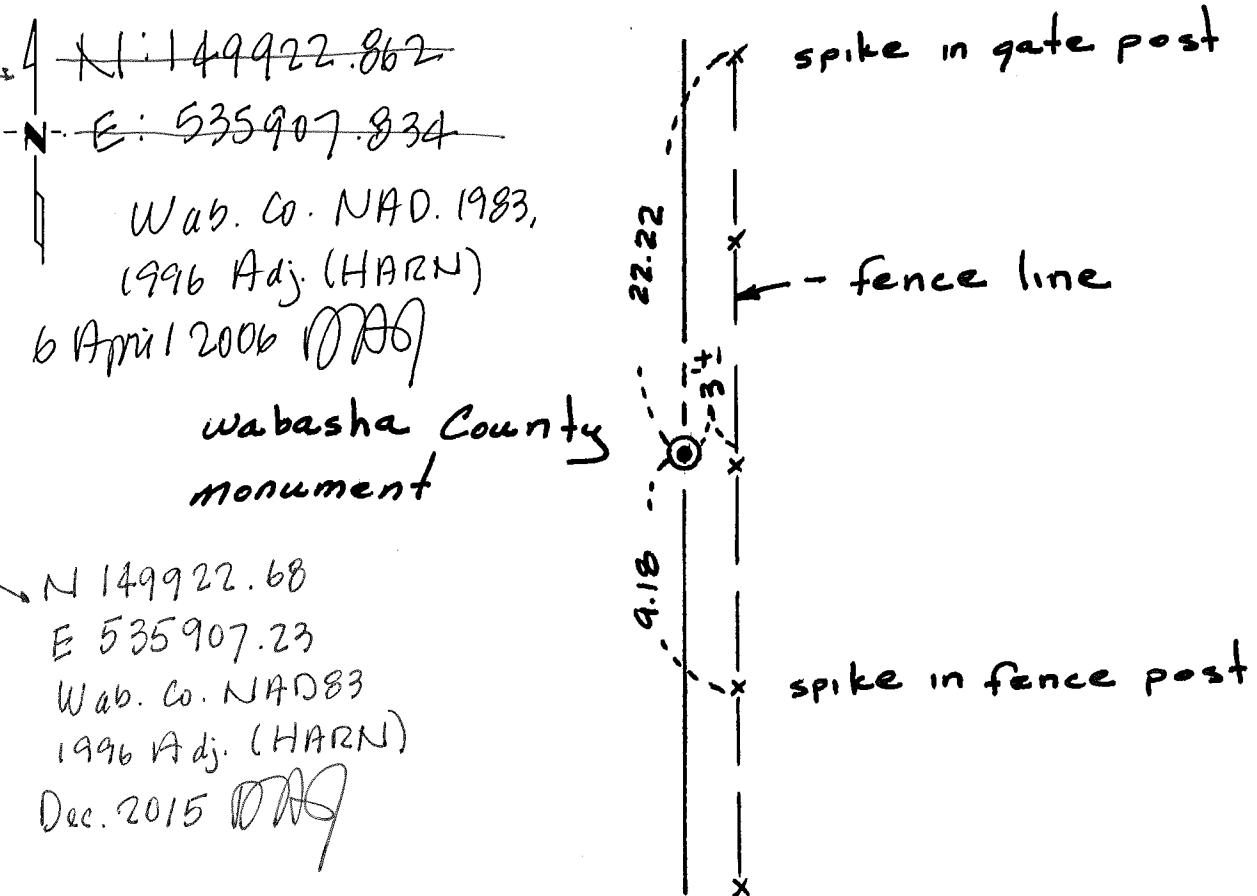
At the corner location shown on the sketch:

On _____ found a _____
DATE

left monument as found, lowered monument, removed monument (explain)

On 3/4/88 placed a Wabasha County Monument
DATE

SKETCH OF REFERENCE TIES



Pre control densification

post control densification

Statement of evidence relative to this corner location is on back of page.

I hereby certify that this document and the data contained herein was prepared by me or under my direct supervision.

Daniel A. Johnson 10 March 1988
SIGNATURE DATE

Registration No. 12788

Land Surveyor, Professional Engineer

County Surveyor, County Engineer

OFFICE OF THE REGISTER OF DEEDS

County of Wabasha

I hereby certify that this document was filed in the Reg. of Deeds office at 10 a .M. on the 15th day of March A.D., 1988

Register of Deeds Geraldine Libo

By _____, Deputy

DOCUMENT NO. _____

Statement of Evidence:

EAST QUARTER CORNER OF SECTION 16, TOWNSHIP 109N, RANGE 11W

- Aug. 1855 Thomas Gilmore, U.S. Deputy Surveyor, placed a wooden post during the original Public Land Survey. Two trees were witnessed.
- October 1986 Johnson & Scofield Inc., Wabasha County Surveyors, remonumented the Northeast corner of Section 16.
- March 1988 Johnson & Scofield Inc., Wabasha County Surveyors, searched the area but no evidence of the government corner was recovered. The corner was remonumented midway between the southeast and northeast corners of Section 16 in line with the southeast corner of Section 16, and a Oak tree 500 feet + south of the east quarter corner, which was reported to be on the Section line by a prior long time resident named Hoffman, around 1910. This position was accepted as the best evidence of the original Public Land Survey corner.

CERTIFICATE OF LOCATION OF GOVERNMENT CORNER

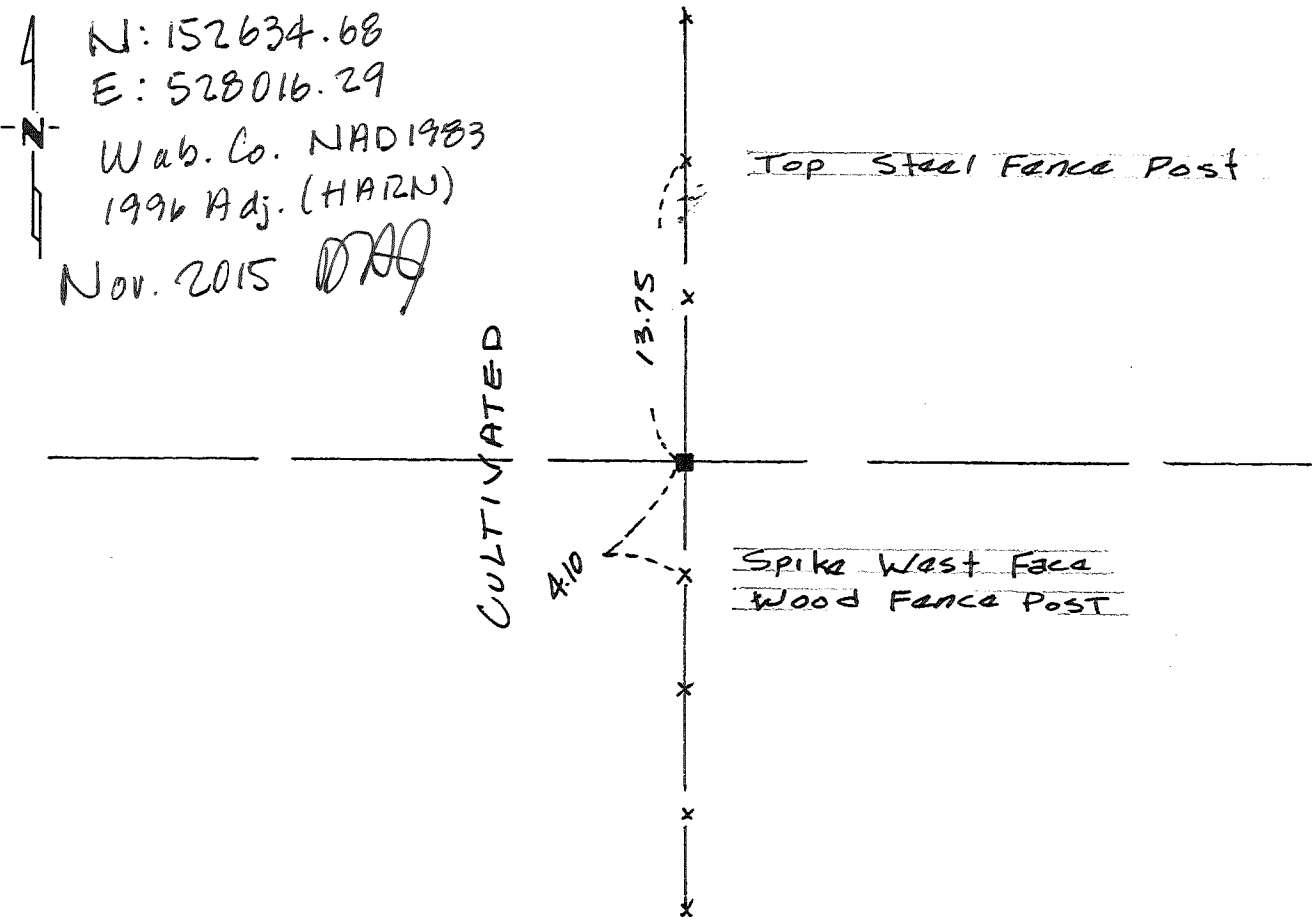
North Quarter Corner of Section 17, Township 109, Range 11, 5th P.M.

STATE OF MINNESOTA, County of Wabasha

At the corner location shown on the sketch:

- On _____ found a _____
DATE
- left monument as found, lowered monument, removed monument (explain)
- On July 1985 placed an aluminum Wabasha County Monument.
DATE

SKETCH OF REFERENCE TIES



Statement of evidence relative to this corner location is on back of page.

I hereby certify that this document and the data contained herein was prepared by me or under my direct supervision.

David A. Johnson 26 July 1985
SIGNATURE DATE

Registration No. 12788

Land Surveyor, Professional Engineer

County Surveyor, County Engineer

OFFICE OF THE REGISTER OF DEEDS
County of Wabasha

I hereby certify that this document was filed in the Reg. of Deeds office at 1:00 P.M. on the 30th day of July A.D., 1985

Register of Deeds Genellina Tilton
By _____, Deputy
DOCUMENT NO. _____

Statement of Evidence:

NORTH QUARTER CORNER OF SECTION 17, TOWNSHIP 109, RANGE 11

Aug. 1855

During the original United States Public Land Survey a post was placed and two trees witnessed.

July 1985

Norbert Rehder, with Johnson & Scofield Inc., and Ray Fisk, with the Wabasha County Engineering Department, searched the area but found no monuments. A 30 feet by 10 feet by 3 feet deep area was excavated with a backhoe but no monuments were found. The corner was remonumented using obliterated methods at the intersection of a straight line between the Northeast and Northwest corners of Section 17 with an old North-South fence. Measurements made east and west from the corner are compatible and consistent with the area and topography. It was felt that this position best perpetuates the original Public Land Survey corner. An aluminum Wabasha County Monument was installed.

CERTIFICATE OF LOCATION OF GOVERNMENT CORNER

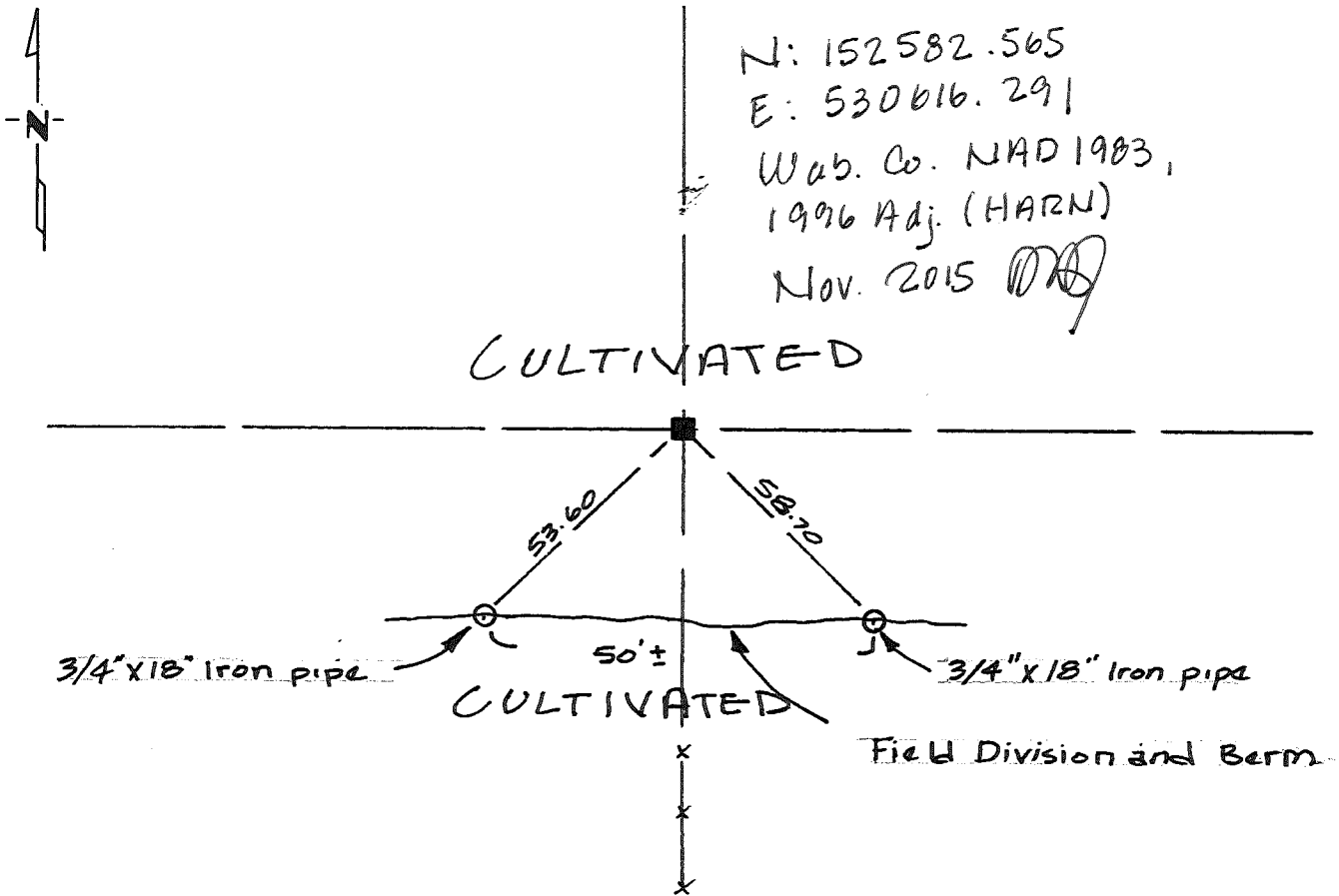
Northeast Corner of Section 17, Township 109, Range 11, 5th P.M.

STATE OF MINNESOTA, County of Wabasha

At the corner location shown on the sketch:

- On _____ found a _____
DATE
- left monument as found, lowered monument, removed monument (explain)
- On July 1985 placed a cast iron Wabasha County Monument.
DATE

SKETCH OF REFERENCE TIES



Statement of evidence relative to this corner location is on back of page.

I hereby certify that this document and the data contained herein was prepared by me or under my direct supervision.

David A. Johnson 26 July 1985
SIGNATURE DATE

Registration No. 12788

- Land Surveyor, Professional Engineer
- County Surveyor, County Engineer

OFFICE OF THE REGISTER OF DEEDS

County of Wabasha

I hereby certify that this document was filed in the Reg. of Deeds office at 1:00 P. M. on the 30th day of July A.D., 1985

Register of Deeds Geraldine Taylor

By _____, Deputy

DOCUMENT NO. _____

Statement of Evidence:

NORTHEAST CORNER OF SECTION 17, TOWNSHIP 109, RANGE 11

- Aug. 1855 During the original United States Public Land Survey a post was placed and four trees witnessed.
- April 1934 A survey by Sutter of the Thomas R. Hall property shows the graphic location of the corner but does not indicate a monument in place.
- July 1985 Norbert Rehder, with Johnson & Scofield Inc., and Ray Fisk, with the Wabasha County Engineering Department, searched the area but found no monuments. The corner fell on top of a knoll in a plowed field. It was assumed all evidence of a monument had been destroyed. An old fence line was recovered going down the bluff about 175 feet south of the corner. The corner was remonumented using obliterated methods on the northerly extension of a straight line between said recovered fence and the East Quarter corner of Section 17 so that the existing 1/16th fence between the East Quarter corner of Section 8 and the Northeast corner of Section 17 would be midway. Measurements were made to the north, south and west and found to be compatible with accepted norms. It was felt that this position best perpetuates the original Public Land Survey corner. A cast iron Wabasha County Monument was placed below plow depth.

CERTIFICATE OF LOCATION OF GOVERNMENT CORNER

East Quarter Corner of Section 17, Township 109, Range 11, 5th P.M.

STATE OF MINNESOTA, County of Wabasha

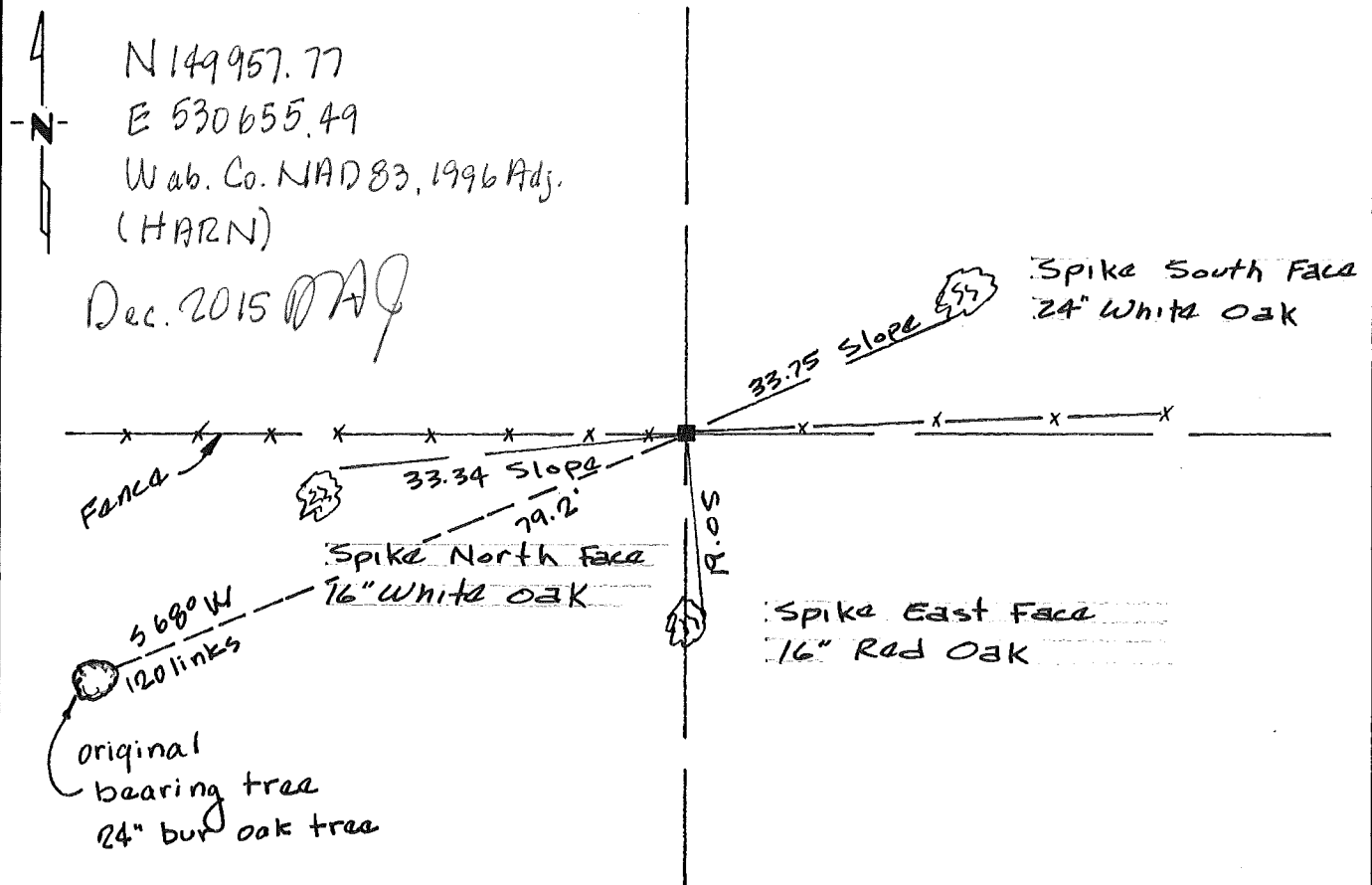
At the corner location shown on the sketch:

On July 1985 found a pile of rocks and an original bearing tree.
DATE

left monument as found, lowered monument, removed monument (explain)

On July 1985 placed a n aluminum Wabasha County Monument.
DATE

SKETCH OF REFERENCE TIES



Statement of evidence relative to this corner location is on back of page.

I hereby certify that this document and the data contained herein was prepared by me or under my direct supervision.

David A. Johnson 26 July 1985
SIGNATURE DATE

Registration No. 12788

Land Surveyor, Professional Engineer
 County Surveyor, County Engineer

OFFICE OF THE REGISTER OF DEEDS

County of Wabasha

I hereby certify that this document was filed in the Reg. of Deeds office at 1:00 P.M. on the 30th day of July A.D., 1985

Register of Deeds Wendell Liba

By _____, Deputy

DOCUMENT NO. _____

Statement of Evidence:

EAST QUARTER CORNER OF SECTION 17, TOWNSHIP 109, RANGE 11

- Aug. 1855 During the original United States Public Land Survey a post was placed and two trees. witnessed.
- April 1934 A survey by Sutter of the Thomas R. Hall property shows the graphic location of the corner but does not indicate a monument in place.
- July 1985 Norbert Rehder, with Johnson & Scofield Inc., and Ray Fisk, with the Wabasha County Engineering Department, searched the area and recovered a pile of rocks on the east-west fence line. The pile of rocks matched the recorded bearing and distance of South 68 degrees West 1.20 chains to a 24 inch Bur Oak tree. The tree was cored with an increment borer and found to be of sufficient age to have been about 8 inches in diameter in 1855, when the original Public Land Survey was conducted. The tree was accepted as an original bearing tree which absolutely validates the pile of rocks as perpetuating the original Public Land Survey corner. An aluminum Wabasha County Monument was placed in among the pile of rocks.

CERTIFICATE OF LOCATION OF GOVERNMENT CORNER

NORTH QUARTER CORNER OF SECTION 18, TOWNSHIP 109 N, RANGE 11 W, 5th P.M.

STATE OF MINNESOTA, COUNTY OF WABASHA

AT THE CORNER LOCATION SHOWN ON THE SKETCH:

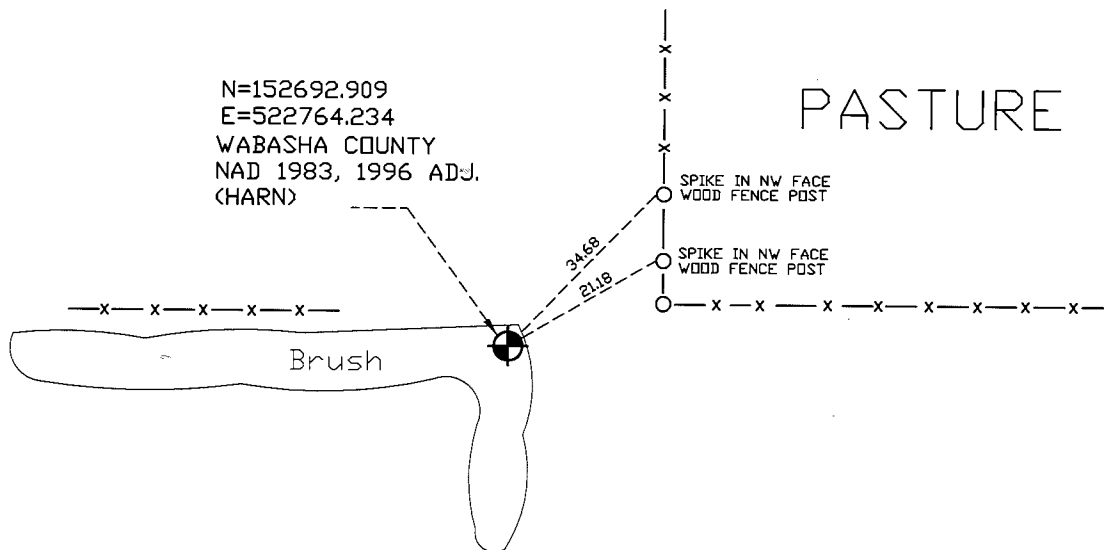
ON 11/06/15 FOUND A 0.3 X 0.5 X 0.8 LIMESTONE SOUTH OF THE EXISTING T POST

LEFT MONUMENT AS FOUND, LOWERED MONUMENT, REMOVED MONUMENT (EXPLAIN)

ON 09/30/16 PLACED A 1" X 18" IRON PIPE WITH A 2" DIAMETER WABASHA COUNTY CAST IRON CAP AFFIXED TO THE TOP OF THE PIPE.

SKETCH OF MONUMENT LOCATION

FIELD



FIELD

FIELD

STATEMENT OF EVIDENCE RELATIVE TO THIS CORNER LOCATION IS ON THE BACK OF THIS SHEET.

I HEREBY CERTIFY THAT THIS DOCUMENT AND THE DATA CONTAINED HEREIN WAS PREPARED BY ME OR UNDER MY DIRECT SUPERVISION.

David A. Johnson 12/01/16
David A. Johnson

LICENSE NO. 12788

LAND SURVEYOR, PROFESSIONAL ENGINEER

COUNTY SURVEYOR, COUNTY ENGINEER

Statement of Evidence

The North Quarter Corner of Section 18, Township 109 North, Range 11 West

For history prior to 2003, see filed certificate of location signed by David A. Johnson on May 17th, 2001.

- 21 February 2003 David A. Johnson, of Johnson & Scofield, Inc., during a survey for Steven Dykes, shows the north quarter corner of section 18 as a found county monument with a bearing and distance to the northwest corner of section 18.
- 7 July 2008 David A. Johnson, of Johnson & Scofield, Inc., during a survey for Barbara McGrath, shows the north quarter corner of section 18 as a found stone with a northing and easting NAD 1983, 1996 ADJ (HARN) coordinate recorded.
- 06 November 2015 Johnson & Scofield, Inc., during the Highland Township Remonumentation Project, searched the area of the corner, a stone was found. The stone was found 1.3 feet south of the HARN position from 2008 and south of the set t post. Because the stone was 1.3 feet south of the recorded HARN position and south of the T post (David Johnson's tie sheet shows the stone on the north side of the T post). it was determined that the found stone was not the same or it had been moved.
- 30 September 2016 The stone was removed and no other stones were found. A 1"x18" iron pipe with a 2" diameter Wabasha County cast iron cap affixed to the top of the pipe was set based on the HARN coordinate from 2008.

CERTIFICATE OF LOCATION OF GOVERNMENT CORNER

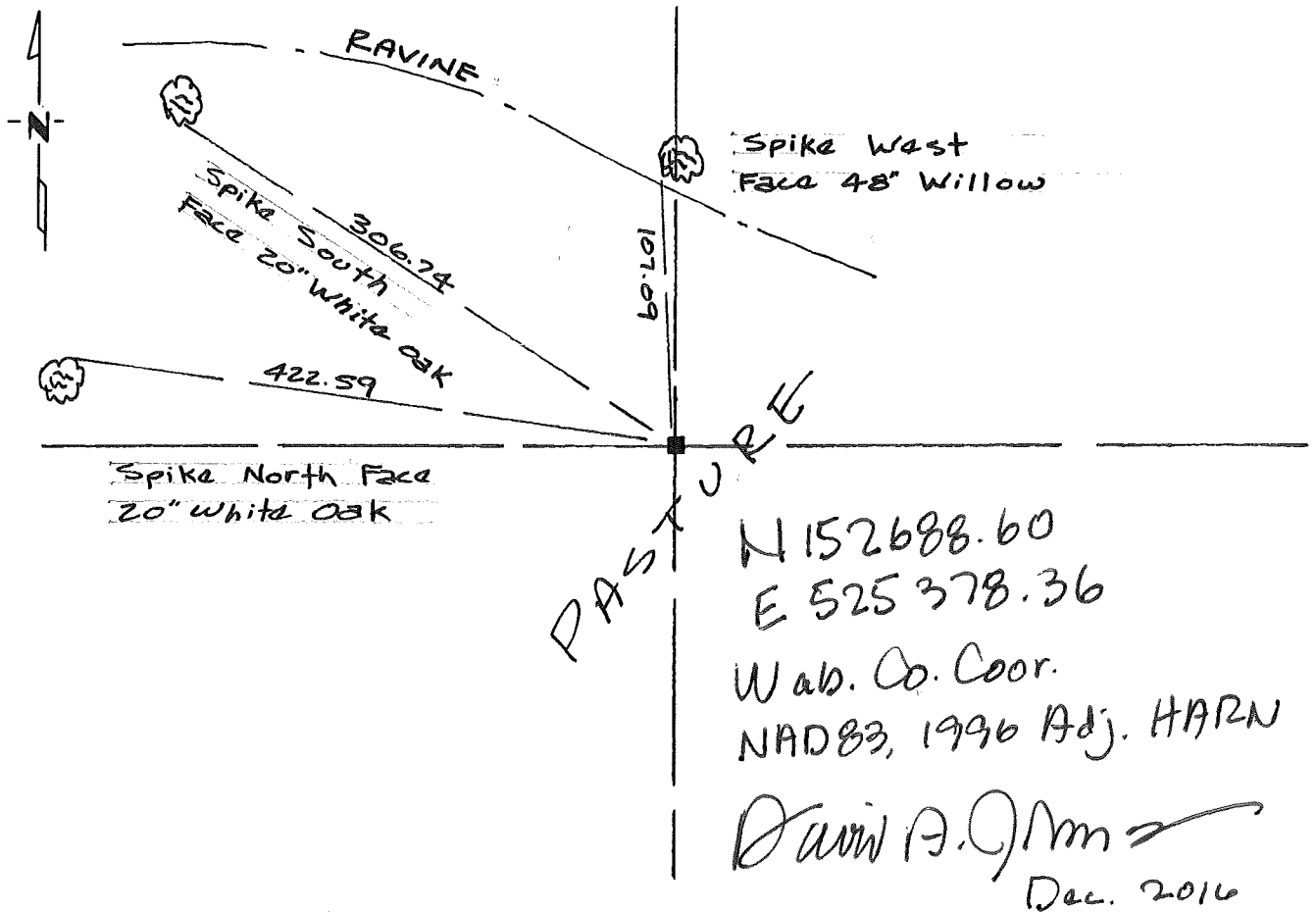
Northeast Corner of Section 18, Township 109, Range 11, 5th P.M.

STATE OF MINNESOTA, County of Wabasha

At the corner location shown on the sketch:

- On _____ found a _____
DATE
- left monument as found, lowered monument, removed monument (explain)
- On July 1985 placed a cast iron Wabasha County Monument.
DATE

SKETCH OF REFERENCE TIES



Statement of evidence relative to this corner location is on back of page.

I hereby certify that this document and the data contained herein was prepared by me or under my direct supervision.

David A. Johnson 26 July 1985
SIGNATURE DATE

Registration No. 12788

- Land Surveyor, Professional Engineer
- County Surveyor, County Engineer

OFFICE OF THE REGISTER OF DEEDS

County of Wabasha

I hereby certify that this document was filed in the Reg. of Deeds office at 1:00 P.M. on the 30th day of July A.D., 1985

Register of Deeds [Signature]

By _____, Deputy

DOCUMENT NO. _____

Statement of Evidence:

NORTHEAST CORNER OF SECTION 18, TOWNSHIP 109, RANGE 11

- Aug. 1855 During the original United States Public Land Survey a post was placed and four trees witnessed.
- July 1985 Norbert Rehder, with Johnson & Scofield Inc., and Ray Fisk, with the Wabasha County Engineering Department, searched the area but found nothing. A 15 feet by 15 feet by 2 feet deep area was excavated with a backhoe but no monuments were recovered. The corner was remonumented using obliterated methods at the intersection of the northerly extension of the fence line along the Southeast Quarter of the Northeast Quarter with the easterly extension of the fence line along the north line of the Northwest Quarter of the Northeast Quarter. This position was varified by measuring north, east, south and west to monuments and occupation lines. It was felt that this position best perpetuates the original Public Land Survey corner. A cast iron Wabasha County Monument was placed.

STATEMENT OF EVIDENCE

East Quarter Corner of Section 18, Township 109 North, Range 11 West.

August 1855 - During the original United States Public Land Survey a post was placed and two trees witnessed.

July 1985 - Norbert Rehder, with Johnson & Scofield Inc., and Ray Fisk, with the Wabasha County Engineering Department, searched the area but found no monuments. An excavation was made with a backhoe and a 18 inch by 18 inch by 4 inch stone was recovered. The stone was removed and a pointed charred stake was recovered below the stone. The charred stake and the stone were accepted as a perpetuation of the original Public Land Survey corner. An aluminum Wabasha County Monument was placed in the same position as the stone and stake. The stone was reset next to the County Monument.

December 2015 - Johnson & Scofield, Inc., during the Highland Township Remonumentation Project, recovered the Wabasha County Monument, and located its position relative to the Wabasha County Coordinate System, NAD83, 1996 Adjustment.

November 6, 2025 - Johnson & Scofield Inc. visited the location and found the 3" aluminum Wabasha County monument in place, and verified its location to be correct.

CERTIFICATE OF LOCATION OF GOVERNMENT CORNER

NORTH QUARTER CORNER OF SECTION 19, TOWNSHIP 109N, RANGE 11W, 5P.M.
 STATE OF MINNESOTA, COUNTY OF WABASHA

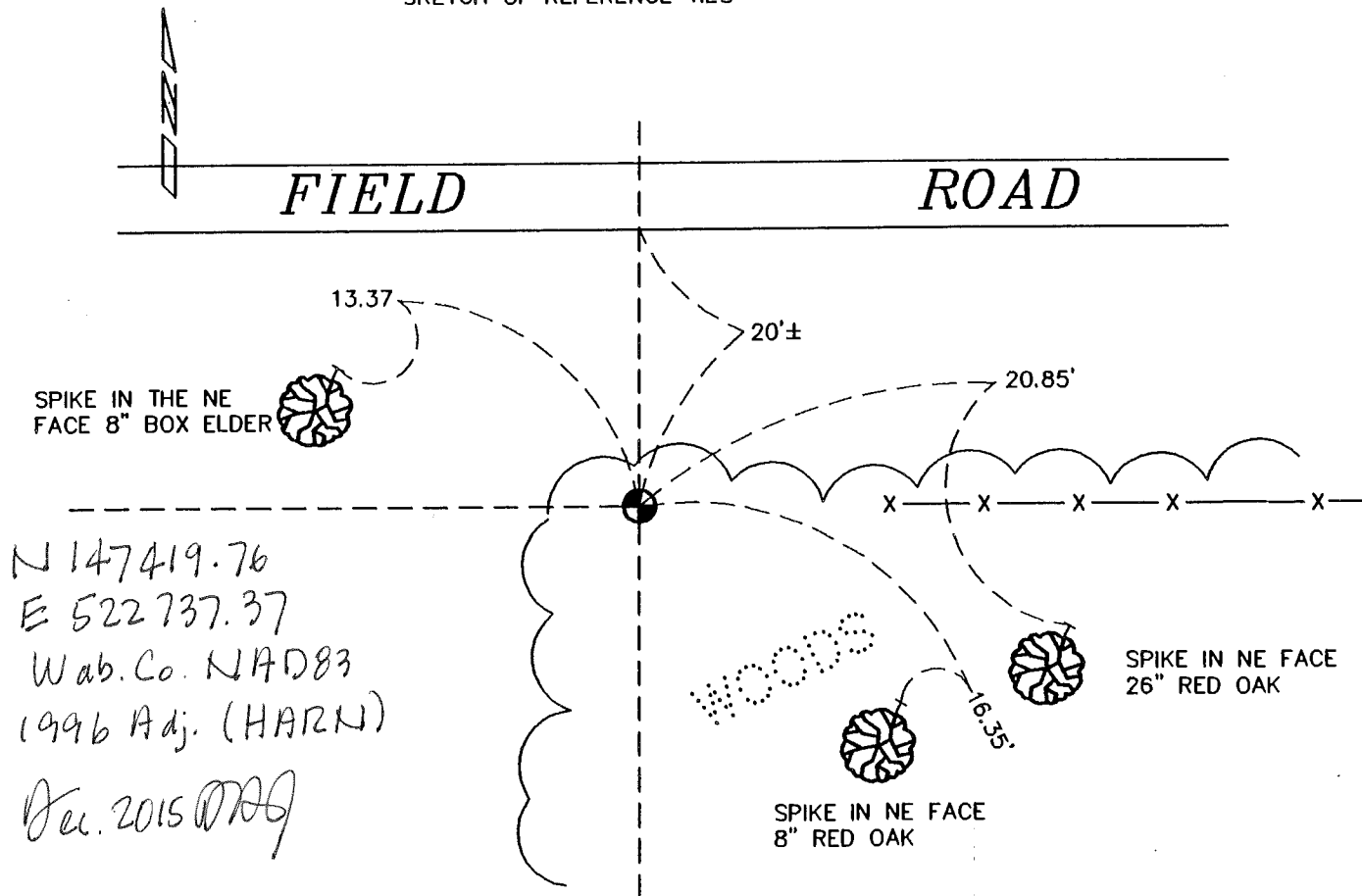
AT THE CORNER LOCATION SHOWN ON THE SKETCH:

ON 4/25/01 FOUND A .9' X .4' X 1.2' LIMESTONE

LEFT MONUMENT AS FOUND, LOWERED MONUMENT, REMOVED MONUMENT (EXPLAIN)

ON 4/25/01 PLACED A 1"X18" IRON PIPE ON THE SOUTH SIDE FOR MAGNETIC PURPOSES

SKETCH OF REFERENCE TIES



STATEMENT OF EVIDENCE RELATIVE TO THIS CORNER LOCATION IS ON THE BACK OF THIS SHEET.

I HEREBY CERTIFY THAT THIS DOCUMENT AND THE DATA CONTAINED HEREIN WAS PREPARED BY ME OR UNDER MY DIRECT SUPERVISION.

[Signature]
 DAVID A. JOHNSON 5/17/2001
 SIGNATURE DATE

LICENSE NO. 12788

LAND SURVEYOR, PROFESSIONAL ENGINEER

COUNTY SURVEYOR, COUNTY ENGINEER

OFFICE OF THE REGISTER OF DEEDS
 COUNTY OF WABASHA

I HEREBY CERTIFY THAT THIS DOCUMENT WAS FILED IN THE REG. OF DEEDS OFFICE AT _____ M. ON THE _____ DAY OF _____ A.D., 199____.

REGISTER OF DEEDS _____

BY _____, DEPUTY

DOCUMENT NUMBER _____

north quarter corner of Section 19, Township 109 North, Range 11 West

- August, 1855 Deputy Surveyor, Thomas Gilmore, set wood stake at the north quarter corner and referenced 2 trees.
- April, 2001 Marcus Johnson, with Johnson & Scofield Inc., made a search for bearing trees and none were found. The area was excavated by hand and probed with rods. A .9 foot by .4 foot by 1.2 foot limestone was found on the extension of an east-west fence line. A measurement of 2626.86 feet was made to the northwest corner and 5273.61 feet to the north quarter corner. It is believed that the stone best perpetuates the Original Public Land Survey corner.

CERTIFICATE OF LOCATION OF GOVERNMENT CORNER

___ NORTHEAST ___ CORNER OF SECTION 19 ___, TOWNSHIP 109N ___, RANGE 11W ___, 5TH P.M.

STATE OF MINNESOTA, COUNTY OF WABASHA _____

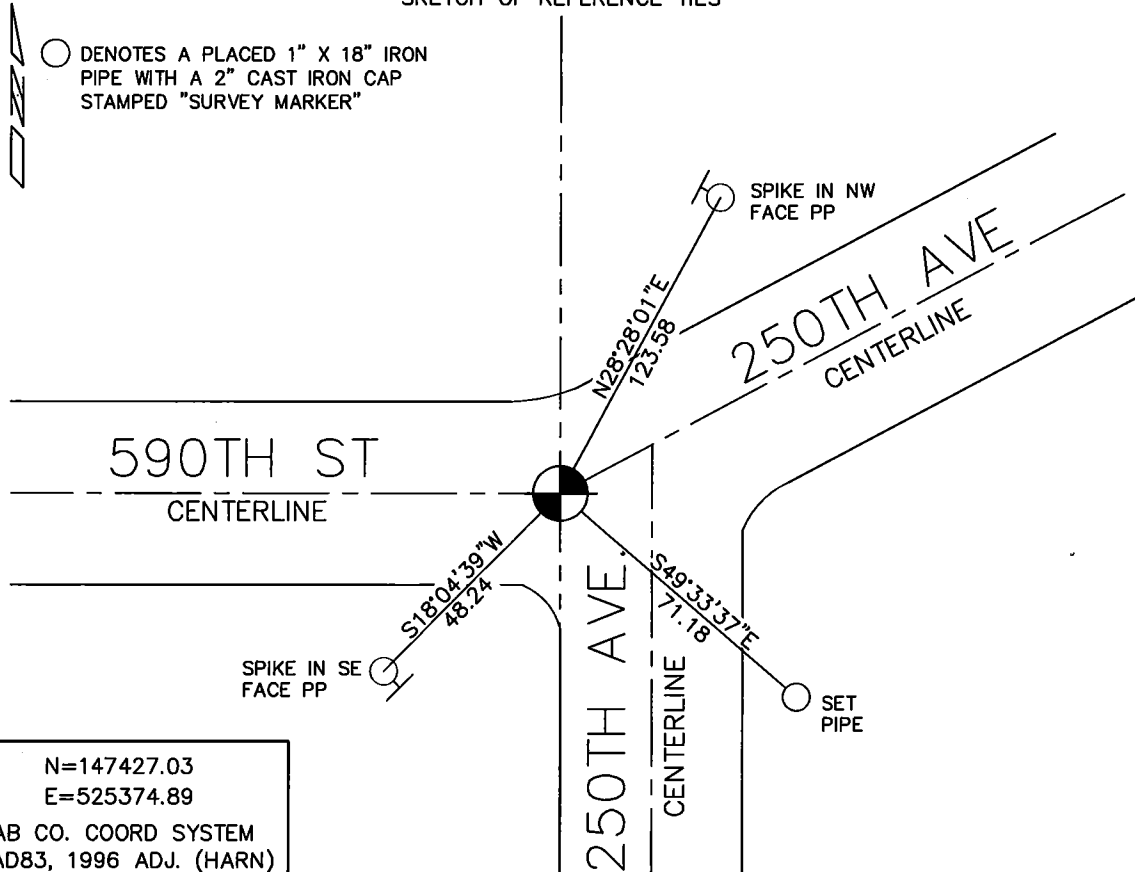
AT THE CORNER LOCATION SHOWN ON THE SKETCH:

ON 11/6/25 FOUND A 2" CAST IRON CAP MONUMENT _____

LEFT MONUMENT AS FOUND, LOWERED MONUMENT, REMOVED MONUMENT (EXPLAIN)

___ ON _____ PLACED A _____

SKETCH OF REFERENCE TIES



N=147427.03
E=525374.89
WAB CO. COORD SYSTEM
NAD83, 1996 ADJ. (HARN)

STATEMENT OF EVIDENCE RELATIVE TO THIS CORNER LOCATION IS ON THE BACK OF THIS SHEET.

I HEREBY CERTIFY THAT THIS DOCUMENT AND THE DATA CONTAINED HEREIN WAS PREPARED BY ME OR UNDER MY DIRECT SUPERVISION.

[Signature] _____ 12/29/25
SIGNATURE DATE

LICENSE NO. 47460

LAND SURVEYOR, PROFESSIONAL ENGINEER

COUNTY SURVEYOR, COUNTY ENGINEER

OFFICE OF THE REGISTER OF DEEDS
COUNTY OF WABASHA

I HEREBY CERTIFY THAT THIS DOCUMENT WAS FILED IN THE REG. OF DEEDS OFFICE AT 11:30 A.M. ON THE 15th DAY OF January A.D., 2026

REGISTER OF DEEDS Wabasha County
BY [Signature] _____, DEPUTY

DOCUMENT NUMBER 362031

STATEMENT OF EVIDENCE

Northeast Corner of Section 19, Township 109 North, Range 11 West.

August 1855 - Deputy Surveyor, Thomas Gilmore, set wood stake at the northeast corner and referenced 4 trees.

April, 2001 - Marcus Johnson, with Johnson & Scofield Inc., visited the area and decided not to excavate because of a large culvert running northwesterly through road intersection. A search for bearing trees was made, and none were found. A monument was placed, using obliterated methods, on averaged location of the road centerline running along the east line of the Northeast Quarter of Section 19, so that the 1/16th fence along the north line of the Southeast Quarter of the Southeast Quarter of Section 18 is midway between east quarter corner and the southeast corner of Section 18. This position fits the east-west fence running about 700 feet, more or less, east of the south quarter corner of Section 18. It was felt that this position for the corner best perpetuates the post set during the Original Public Land Survey.

December 2015 - Johnson & Scofield, Inc., during the Highland Township Remonumentation Project, recovered the Wabasha County Monument, and located its position relative to the Wabasha County Coordinate System, NAD83, 1996 Adjustment.

November 6, 2025- Johnson & Scofield Inc. visited the location for the Northeast corner of Section 19 and found a 2" cast iron monument in place and confirmed its location to be correct.

CERTIFICATE OF LOCATION OF GOVERNMENT CORNER

EAST QUARTER CORNER OF SECTION 19, TOWNSHIP 109 N, RANGE 11 W, 5th P.M.

STATE OF MINNESOTA, COUNTY OF WABASHA

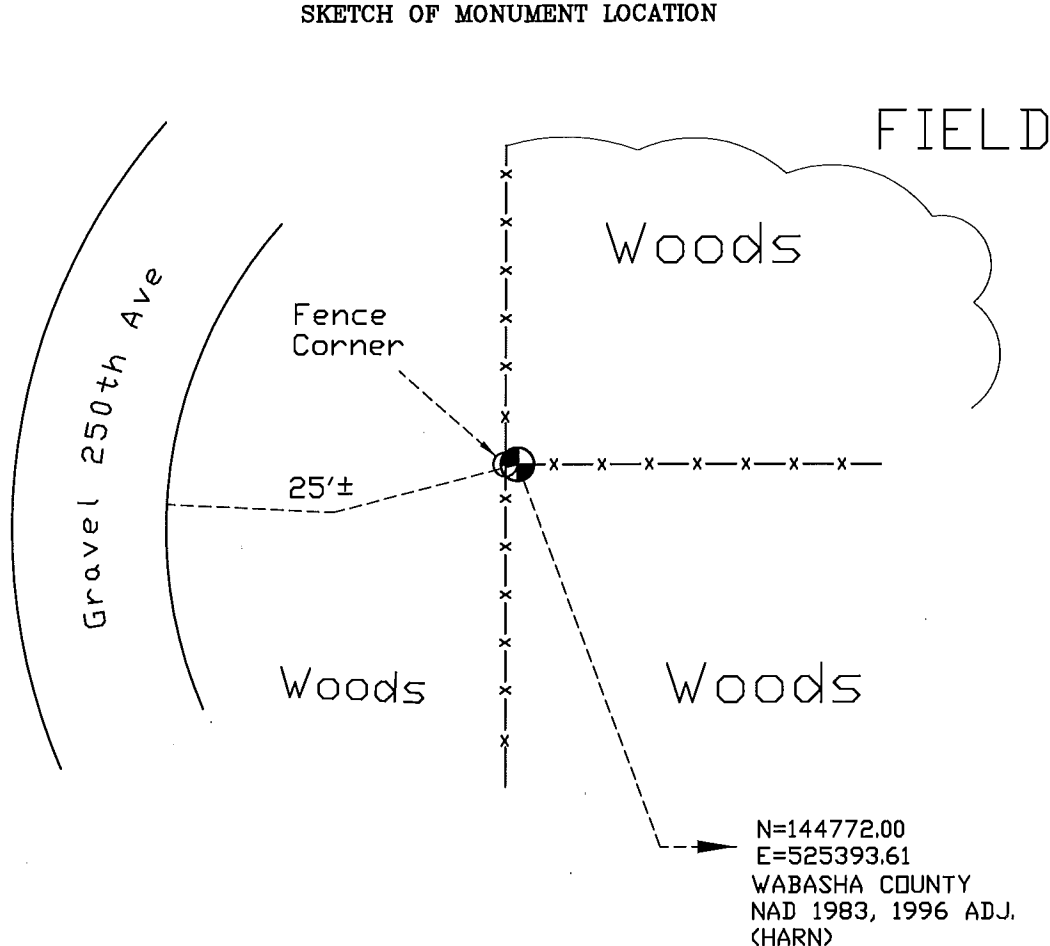
AT THE CORNER LOCATION SHOWN ON THE SKETCH:

ON 9/25/15 FOUND A 12"X6" STONE A UNDER FENCE CORNER

LEFT MONUMENT AS FOUND, LOWERED MONUMENT, REMOVED MONUMENT (EXPLAIN)

ON 9/25/15 PLACED TWO 1"X18" IRON PIPES, ONE OVER THE OTHER, WITH A 2" DIAMETER WABASHA COUNTY CAST IRON CAP AFFIXED TO THE TOP OF THE TOP PIPE IN PLACE OF THE FOUND STONE

SKETCH OF MONUMENT LOCATION



STATEMENT OF EVIDENCE RELATIVE TO THIS CORNER LOCATION IS ON THE BACK OF THIS SHEET.

I HEREBY CERTIFY THAT THIS DOCUMENT AND THE DATA CONTAINED HEREIN WAS PREPARED BY ME OR UNDER MY DIRECT SUPERVISION.

David A. Johnson
David A. Johnson

11/04/15

LICENSE NO. 12788

LAND SURVEYOR, PROFESSIONAL ENGINEER

COUNTY SURVEYOR, COUNTY ENGINEER

Statement of Evidence

The East Quarter Corner of Section 19, Township 109 North, Range 11 West

1855 Original Public Land Survey notes state a post was set 40.00 chains north from the northeast corner of Section 30, Township 109N, Range 11W, and reference 2 bearing trees. A 10" Burr Oak N 20° W at 4 links (2.64 feet) and an 11" Burr Oak S 53° E at 44 links (29.04 feet).

25 September 2015 Johnson & Scofield, Inc., during the Highland Township Remonumentation Project, searched the area of the corner. While probing with tile probs, a 12" x 6" stone was found under the fence corner. A search was made for bearing trees, and nothing was found. The found stone was accepted as the perpetuation of the Original Public Land Survey corner. Two 1"x18" iron pipes, one over the other, with a 2" diameter Wabasha County cast iron cap affixed to the top of the top pipe were set in place of the stone, which was removed.

CERTIFICATE OF LOCATION OF GOVERNMENT CORNER

NORTH QUARTER CORNER OF SECTION 20, TOWNSHIP 109N, RANGE 11W, 5TH P.M.

STATE OF MINNESOTA, COUNTY OF _____

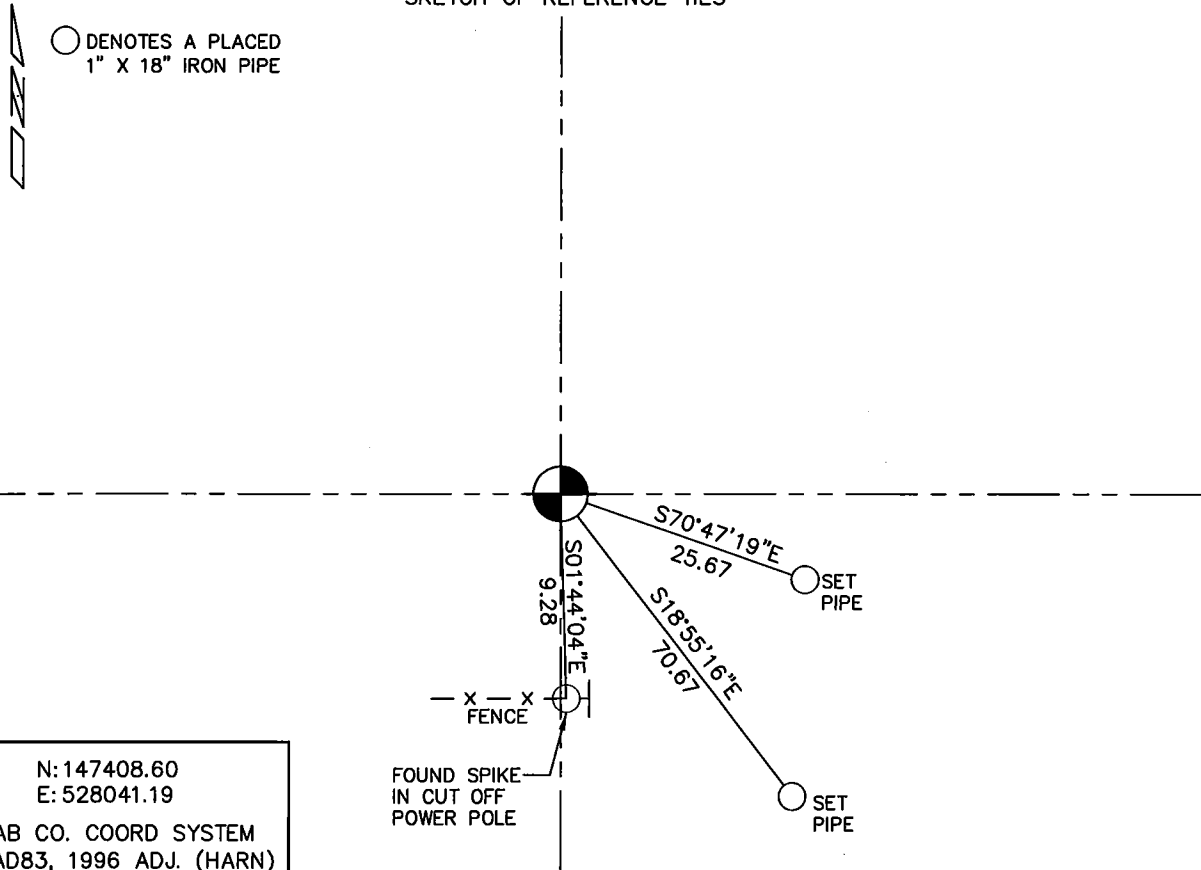
AT THE CORNER LOCATION SHOWN ON THE SKETCH:

ON 11/6/25 FOUND A 2" CAST IRON CAP MONUMENT

LEFT MONUMENT AS FOUND, LOWERED MONUMENT, REMOVED MONUMENT (EXPLAIN)

ON _____ PLACED A _____

SKETCH OF REFERENCE TIES



STATEMENT OF EVIDENCE RELATIVE TO THIS CORNER LOCATION IS ON THE BACK OF THIS SHEET.

I HEREBY CERTIFY THAT THIS DOCUMENT AND THE DATA CONTAINED HEREIN WAS PREPARED BY ME OR UNDER MY DIRECT SUPERVISION.


SIGNATURE

12/29/25
DATE


LICENSE NO. 47460

LAND SURVEYOR, PROFESSIONAL ENGINEER

COUNTY SURVEYOR, COUNTY ENGINEER

OFFICE OF THE REGISTER OF DEEDS
COUNTY OF Wabasha

I HEREBY CERTIFY THAT THIS DOCUMENT WAS FILED IN THE REG. OF DEEDS OFFICE AT 11:30 A.M. ON THE 15th DAY OF January A.D., 2026

REGISTER OF DEEDS Wabasha County
BY  DEPUTY

DOCUMENT NUMBER 362028

STATEMENT OF EVIDENCE

North Quarter Corner of Section 20, Township 108 North, Range 11 West.

June 1854 - Michael G. Karrick, U.S. Deputy Surveyor, set a charred wood post in an earth mound. with a pit. No other reference ties were taken.

May 27, 1989 - James E. Swanson, Land Surveyor, found and used a 60d spike in the centerline of County Road Number 4 as the north quarter corner of Section 20.

October 1989 - Alan K. Scofield, Land Surveyor, while performing a land survey in Section 17 recovered the 60d spike used by James E. Swanson in 1986, and used this to analyze the north line of Section 20.

Nov. 14, 1989 - Wabasha County Surveyors excavated an area 6 feet by 10 feet by 3 feet deep with a backhoe centered on the centerline intersection of County Road Number 4 and the Townroad. The 60d spike found in 1986 is within this area. No evidence of previous monumentation was recovered. It appears that the area falls in an area that was subcut during road construction. The corner was remonumented by a derivative method on line between found monuments at the northeast and northwest corners of Section 20, this straight line fits the centerline of the east-west Township Road at the north quarter corner, and on the centerline of County Road Number 4. This position was accepted as the best evidence of the original Public Land Survey corner and a Wabasha County Monument was set.

2000 - Johnson & Scofield, Inc., during the Plainview Township Remonumentation Project, recovered the Wabasha County monument, and located its position relative to the Wabasha County Coordinate System, NAD83, 1996 Adjustment.

November 6, 2025 - Johnson & Scofield Inc. visited the location for the North Quarter corner of Section 20 and found that the Wabasha County monument was missing. A mag nail and brass disk were placed at the previously established location.

CERTIFICATE OF LOCATION OF GOVERNMENT CORNER

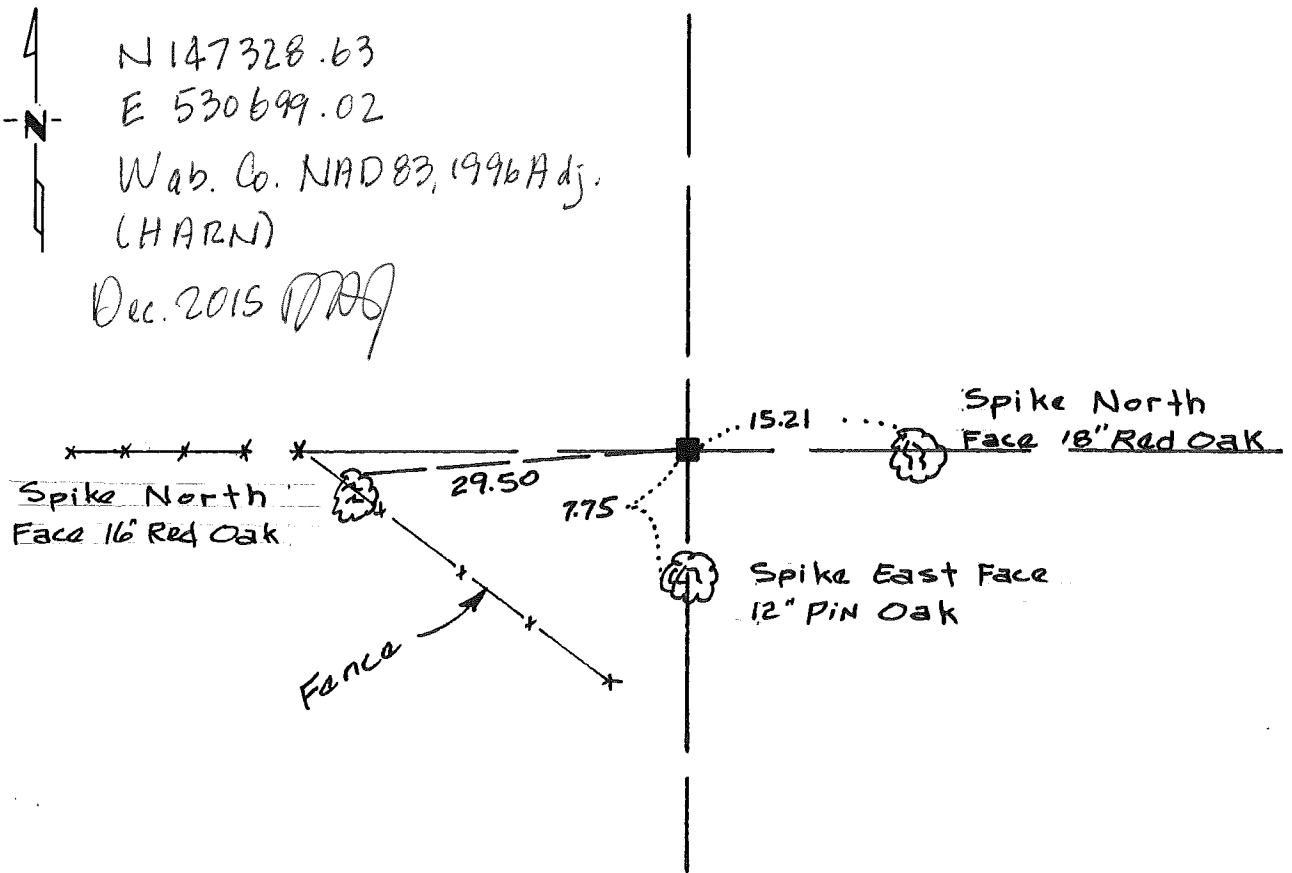
Northeast Corner of Section 20, Township 109, Range 11, 5th P.M.

STATE OF MINNESOTA, County of Wabasha

At the corner location shown on the sketch:

- On _____ found a _____
DATE
- left monument as found, lowered monument, removed monument (explain)
- On July 1985 placed a n aluminum Wabasha County Monument.
DATE

SKETCH OF REFERENCE TIES



Statement of evidence relative to this corner location is on back of page.

I hereby certify that this document and the data contained herein was prepared by me or under my direct supervision.

David A. Johnson 26 July 1985
SIGNATURE DATE

Registration No. 12788
 Land Surveyor, Professional Engineer
 County Surveyor, County Engineer

OFFICE OF THE REGISTER OF DEEDS

County of Wabasha

I hereby certify that this document was filed in the Reg. of Deeds office at 1:00 P .M. on the 30th day of July A.D., 1985

Register of Deeds [Signature]

By _____, Deputy

DOCUMENT NO. _____

Statement of Evidence:

NORTHEAST CORNER OF SECTION 20, TOWNSHIP 109, RANGE 11

- Aug. 1855 During the original United States Public Land Survey a post was placed and three trees witnessed.
- April 1934 A survey by Sutter of the Thomas R. Hall property shows the graphic location of the corner but does not indicate a monument in place.
- July 1985 Norbert Rehder, with Johnson & Scofield Inc., and Ray Fisk, with the Wabasha County Engineering Department, searched the area but found no monuments. The corner was remonumented using obliterated methods by extending to the east, the straight portion of an old east, west fence line, to a point which is 2 chains west of a vertical ledge which is referenced in the original Public Land Survey running notes. This position was confirmed by measuring to the North Quarter corner, East Quarter corner and the Northwest corner of Section 20 and to the East Quarter corner of Section 17. It was felt that this position best perpetuates the original Public Land Survey corner. An aluminum Wabasha County Monument was installed.

CERTIFICATE OF LOCATION OF GOVERNMENT CORNER

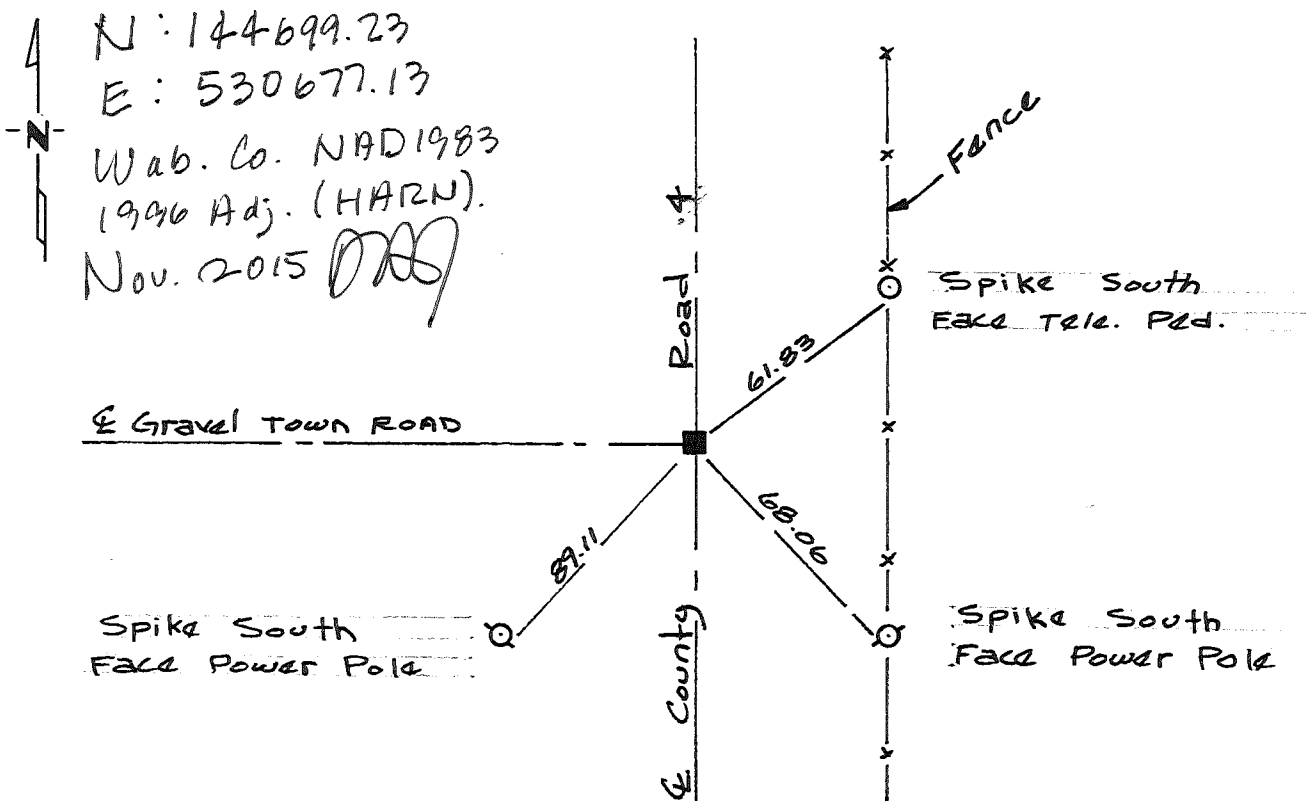
East Quarter _____ Corner of Section 20, Township 109, Range 11, 5th P.M.

STATE OF MINNESOTA, County of Wabasha

At the corner location shown on the sketch:

- On _____ found a _____
DATE
- left monument as found, lowered monument, removed monument (explain)
- On July 1985 placed a cast iron Wabasha County Monument.
DATE

SKETCH OF REFERENCE TIES



Statement of evidence relative to this corner location is on back of page.

I hereby certify that this document and the data contained herein was prepared by me or under my direct supervision.

Davis A. Johnson 26 July 1985
SIGNATURE DATE

Registration No. 12788
 Land Surveyor, Professional Engineer
 County Surveyor, County Engineer

OFFICE OF THE REGISTER OF DEEDS
 County of Wabasha

I hereby certify that this document was filed in the Reg. of Deeds office at 1:00 P. M. on the 30th day of July A.D. 1985

Register of Deeds [Signature]
 By _____, Deputy
 DOCUMENT NO. _____

Statement of Evidence:

EAST QUARTER CORNER OF SECTION 20, TOWNSHIP 109, RANGE 11

- Aug. 1855 During the original United States Public Land Survey a post was placed and two trees witnessed.
- May 29, 1980 Carl T. Crawford, former County Surveyor, in a survey for Arthur T. and Linda M. Squires placed an iron rod at the intersection of road centerlines for the quarter corner.
- July 1985 Norbert Rehder, with Johnson & Scofield Inc., and Ray Fisk, with Wabasha County Engineering Department, searched the area with a electronic locator and received a signal at the intersection of the road centerlines from below the new bituminous surfacing. It was assumed that the signal resulted from the iron rod set by Crawford in 1980. Ray Fisk checked the County Plan and Profile sheets and found that the intersection was in a cut area. The intersection was not excavated as it was felt that if there had been a monument in place it would have been excavated out at the time of the County Road reconstruction. The position of the intersection of the road centerlines was confirmed by measuring to the 1/16th fence and section fence to the south. It was determined that the intersection of the road centerlines best perpetuates the original Public Land Survey corner. A cast iron Wabasha County Monument was installed.

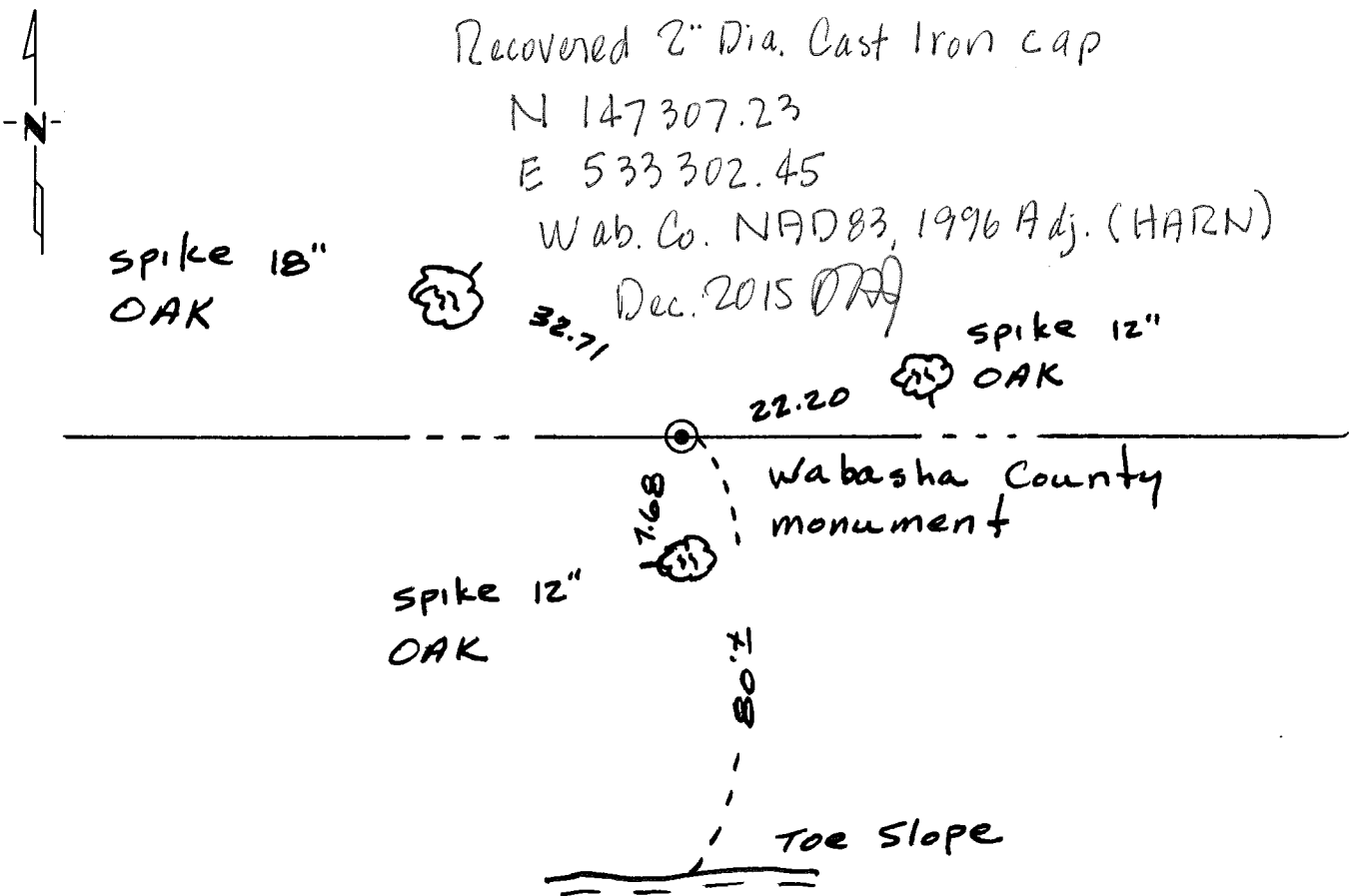
CERTIFICATE OF LOCATION OF GOVERNMENT CORNER

North Quarter _____ Corner of Section 21, Township 109N, Range 11W, 5th P.M.
STATE OF MINNESOTA, County of Wabasha

At the corner location shown on the sketch:

- On _____ found a _____
DATE
- left monument as found, lowered monument, removed monument (explain)
- On 3/4/88 placed a Wabasha County Monument
DATE

SKETCH OF REFERENCE TIES



Statement of evidence relative to this corner location is on back of page.

I hereby certify that this document and the data contained herein was prepared by me or under my direct supervision.

David A. Johnson 10 March 1988
SIGNATURE DATE

Registration No. 12788

- Land Surveyor, Professional Engineer
- County Surveyor, County Engineer

OFFICE OF THE REGISTER OF DEEDS

County of Wabasha

I hereby certify that this document was filed in the Reg. of Deeds office at 10 a .M. on the 15th day of March A.D., 1988

Register of Deeds Geraldine Liska

By _____, Deputy

DOCUMENT NO. _____

Statement of Evidence:

NORTH QUARTER CORNER OF SECTION 21, TOWNSHIP 109N, RANGE 11W

- August 1855 Thomas Gilmore, U.S. Deputy Surveyor, placed a wooden post during the original Public Land Survey. Two trees were witnessed.
- October 1986 Johnson & Scofield Inc., Wabasha County Surveyors, remonumented the northwest corner of Section 21.
- March 1988 Johnson & Scofield Inc., Wabasha County Surveyors, remonumented the northeast corner of Section 21. At this time a lost position was computed and set in the field. A fence line along the north line of the Northwest Quarter of Section 21 was analyzed and was found to be consistent with the lost position. The corner was remonumented in line with the northwest corner of Section 21 and the east end of the old fence along the north line of the Northwest Quarter of Section 21, and at a split distance between the northwest and northeast corners of Section 21. This position was accepted as the best perpetuation of the original Public Land Survey corner.

CERTIFICATE OF LOCATION OF GOVERNMENT CORNER

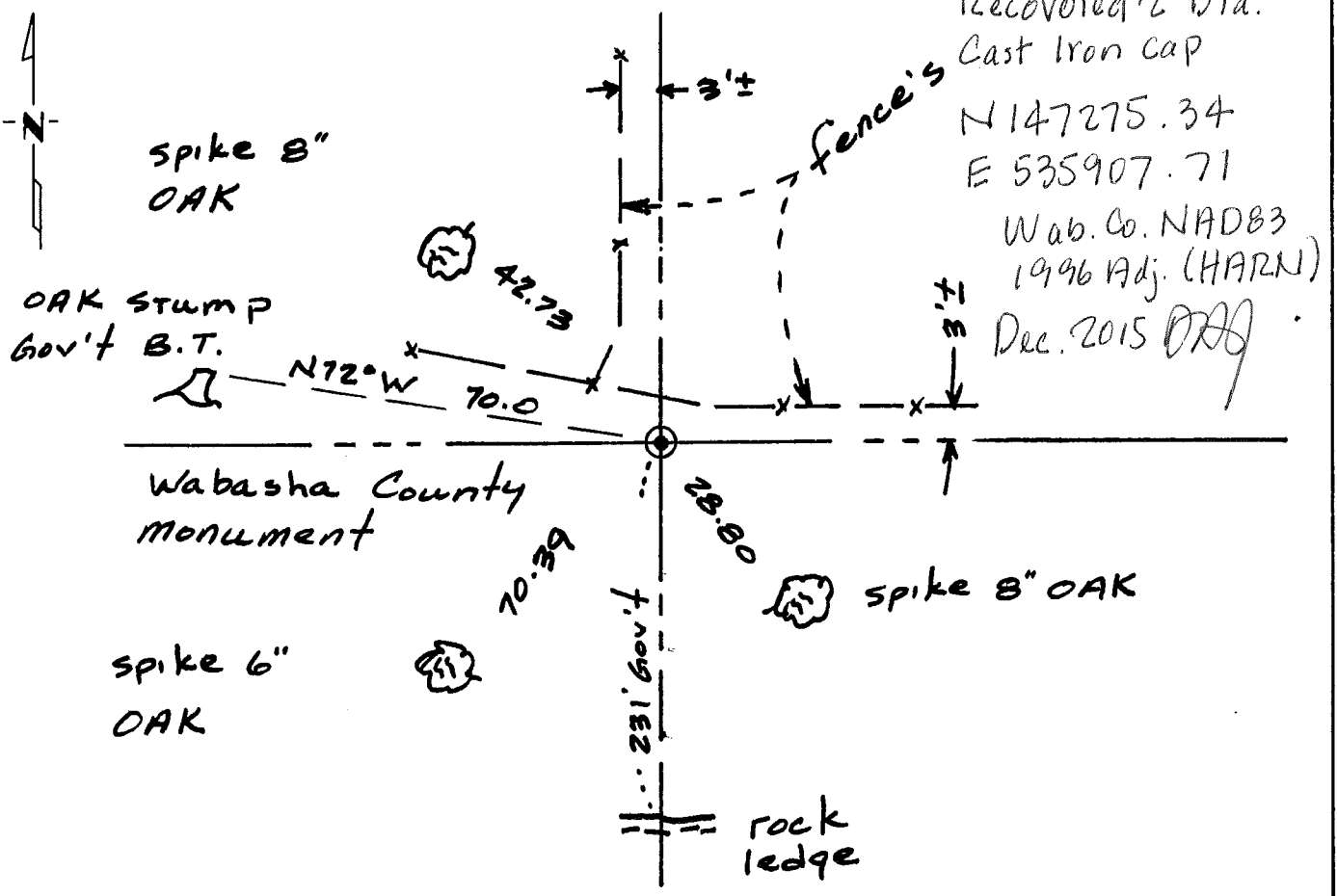
Northeast Corner of Section 21, Township 109N, Range 11W, 5th P.M.

STATE OF MINNESOTA, County of Wabasha

At the corner location shown on the sketch:

- On _____ found a _____
DATE
- left monument as found, lowered monument, removed monument (explain)
- On 3/4/88 placed a Wabasha County Monument
DATE

SKETCH OF REFERENCE TIES



Statement of evidence relative to this corner location is on back of page.

I hereby certify that this document and the data contained herein was prepared by me or under my direct supervision.

David A. Johnson 10 March 1988
SIGNATURE DATE

Registration No. 12788

- Land Surveyor, Professional Engineer
- County Surveyor, County Engineer

OFFICE OF THE REGISTER OF DEEDS

County of Wabasha

I hereby certify that this document was filed in the Reg. of Deeds office at 10 a .M. on the 15th day of March A.D., 1988

Register of Deeds Geraldine Libon

By _____, Deputy

DOCUMENT NO. _____

Statement of Evidence:

NORTHEAST CORNER OF SECTION 21, TOWNSHIP 109N, RANGE 11W

- Aug. 1855 Thomas Gilmore, U.S. Deputy Surveyor, placed a wooden post during the original Public Land Survey. Four trees were witnessed.
- March 1988 Johnson & Scofield Inc., Wabasha County Surveyors, searched the area and recovered an old rotted oak stump listed in government field notes as Bur Oak 6 inches North 72 degrees West 106 links. A temporary Section corner was set accordingly. This position was verified by a government tie to a vertical rock ledge to the south listed in the running notes of north between Sections 21 and 22 (76.5 chains ledge of rock bears west). This position also is consistent with local occupation lines. This position was accepted as a perpetuation of the original Public Land Survey corner.

N 144657.61
E 535902.68

Wab. Co. NAD83, 1996 Adj. (HARN)

Dec. 2015 *DRG*

Index No. P-13

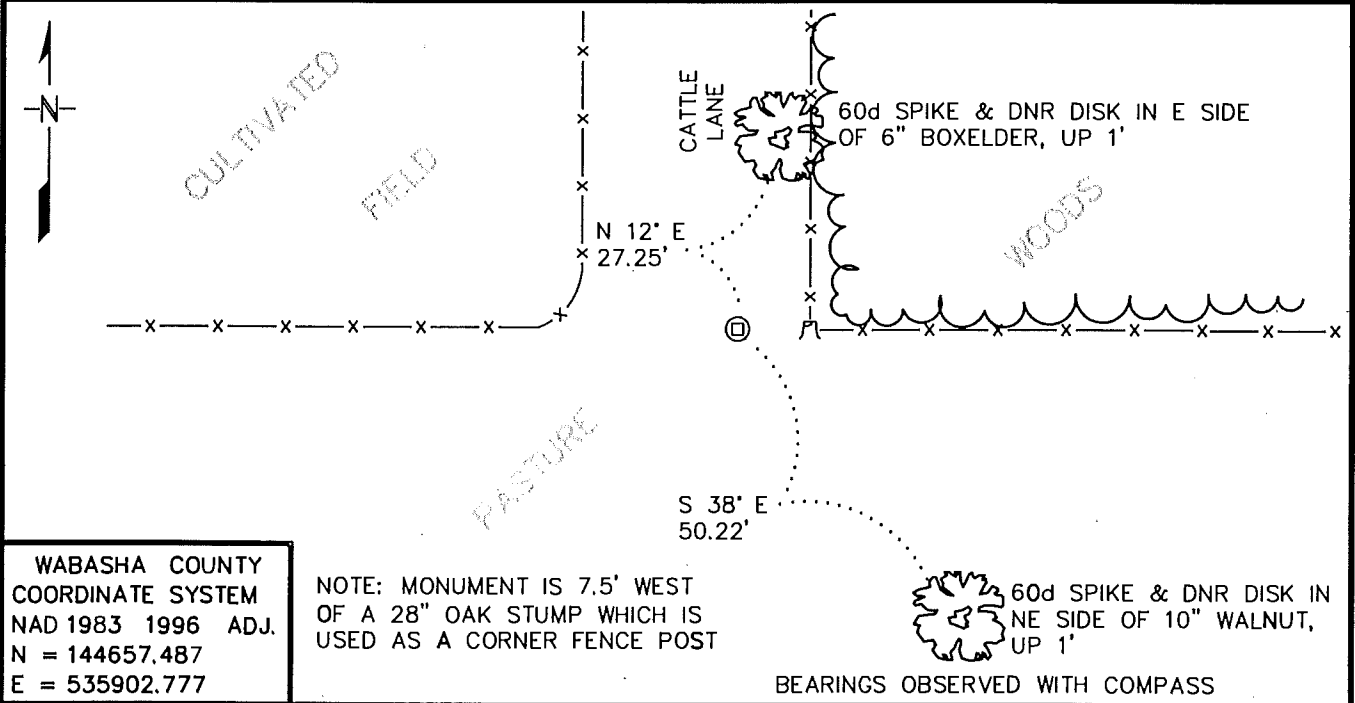
CERTIFICATE OF LOCATION OF GOVERNMENT CORNER

 EAST QUARTER Corner of Section 21 , Township 109 N , Range 11 W

 5th Principal Meridian, State of Minnesota, County of WABASHA

At the corner location shown on the sketch:

- On 7/11/2002 found o 1/2" X 34" IRON ROD, DOWN 0.5'
DATE
- left monument as found, lowered monument, removed monument (explain)
- On 7/11/2002 Placed a WABASHA COUNTY MONUMENT (1" X 18" IRON PIPE WITH
DATE A CAST IRON "SURVEY MARKER" CAP). FLUSH. OVER FOUND IRON ROD



WABASHA COUNTY
COORDINATE SYSTEM
NAD 1983 1996 ADJ.
N = 144657.487
E = 535902.777

NOTE: MONUMENT IS 7.5' WEST OF A 28" OAK STUMP WHICH IS USED AS A CORNER FENCE POST

BEARINGS OBSERVED WITH COMPASS

Statement of evidence for this corner location is on back of this page.

2/24/03
SFT00033.79.00.01

I certify that this document was researched and prepared by me or under my direct supervision.

SIGNATURE Bruce W. Sheppard DATE 3/11/03 License Number 17003

Title: Land Surveyor Professional Engineer County Surveyor County Engineer

East Quarter Corner of Section 21, Township 109 North, Range 11 West

The DNR Division of Lands and Minerals contacted the following for survey information:

Minnesota Secretary of State's Office
Wabasha County Surveyor's Office
Wabasha County Recorder's Office
Wabasha County Highway Engineer's Office
Johnson and Scofield Inc., of Wabasha

- 1855 General Land Office notes, obtained from the Secretary of State's Office, show the corner marked with a wood post with the following bearing trees marked:
10" Bur Oak, South 43° East, 396 links (261.36 feet)
5" Black Oak, South 21° West, 420 links (277.20 feet)
- 2002 July 9, the DNR Division of Lands and Minerals spoke with James Klassen owner of the NW 1/4 of Section 22. Mr. Klassen said that when he was a child his father showed him an iron marking this corner, its location being about 8 to 10 feet away from a big oak tree at the corner of woods. Mr. Klassen also said that he doesn't remember exactly what the iron looked like.
- 2002 July 11, the DNR Division of Lands and Minerals traversed to the area of the corner and found a ½ inch diameter by a 34 inch long iron rod, 0.5 of a foot below the surface and 7.5 feet west of a 28 inch oak stump at the southwest corner of woods. Searched for, but did not find any evidence of the GLO bearing trees. Set a Wabasha County Monument directly over the found iron rod and found it to be:
2617.68 feet from the northeast corner of Section 21
2640.15 feet from the southeast corner of Section 21
11.23 feet north and 6.23 feet west of the lost position

Analysis of the above information led the DNR Division of Lands and Minerals to conclude that the Wabasha County Monument set over the found iron rod marks the location of the corner.

CERTIFICATE OF LOCATION OF GOVERNMENT CORNER

NORTH QUARTER CORNER OF SECTION 22, TOWNSHIP 109 N, RANGE 11 W, 5th P.M.

STATE OF MINNESOTA, COUNTY OF WABASHA

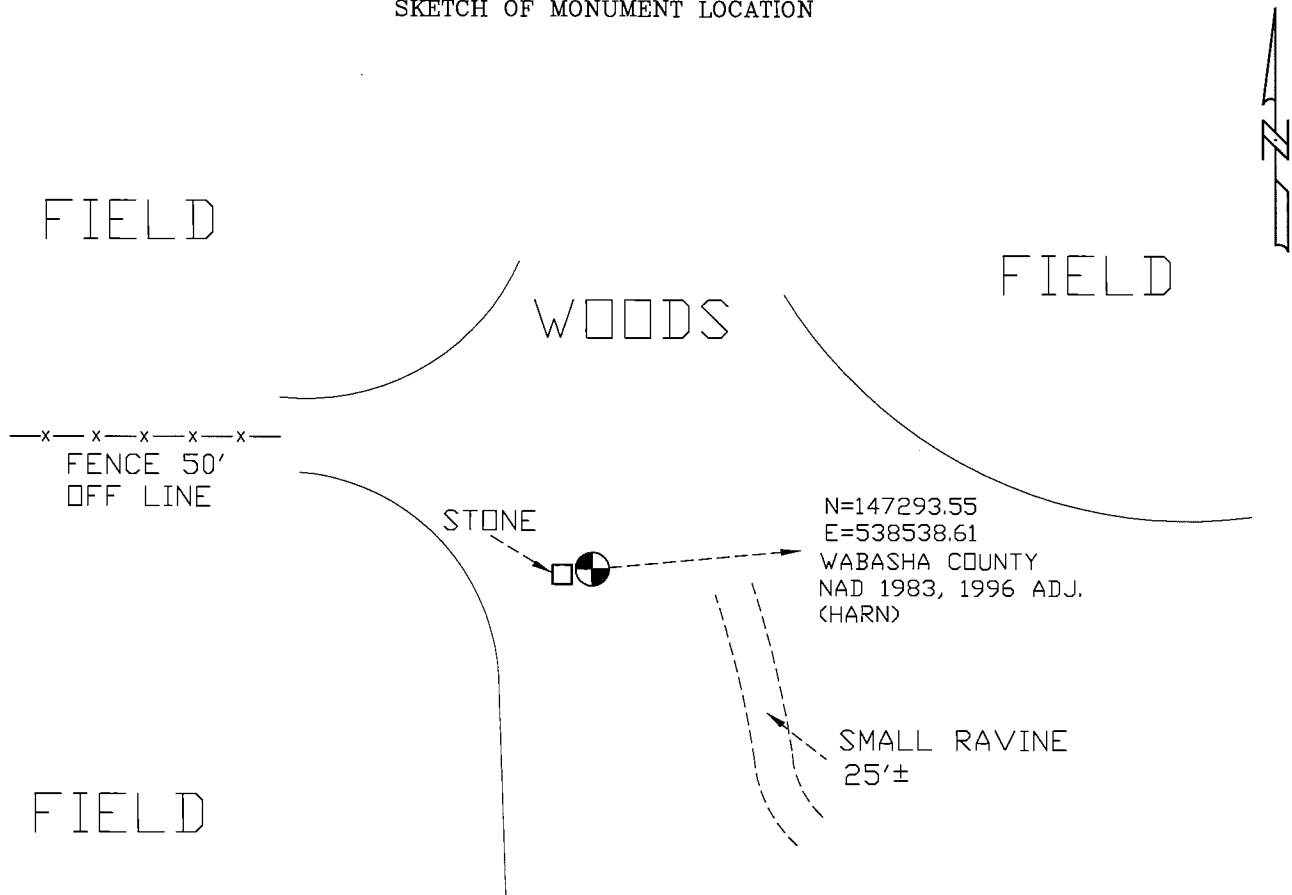
AT THE CORNER LOCATION SHOWN ON THE SKETCH:

ON 11/23/15 FOUND A 12" X 12" X 8" STONE

LEFT MONUMENT AS FOUND, LOWERED MONUMENT, REMOVED MONUMENT (EXPLAIN)

ON 11/23/15 PLACED TWO 1" X 18" IRON PIPES ONE OVER THE OTHER WITH A 2" DIAMETER WABASHA COUNTY CAST IRON CAP AFFIXED TO THE TOP OF THE TOP PIPE

SKETCH OF MONUMENT LOCATION



STATEMENT OF EVIDENCE RELATIVE TO THIS CORNER LOCATION IS ON THE BACK OF THIS SHEET.

I HEREBY CERTIFY THAT THIS DOCUMENT AND THE DATA CONTAINED HEREIN WAS PREPARED BY ME OR UNDER MY DIRECT SUPERVISION.

David A. Johnson 2/01/16

 David A. Johnson

LICENSE NO. 12788

LAND SURVEYOR, PROFESSIONAL ENGINEER
 COUNTY SURVEYOR, COUNTY ENGINEER

Statement of Evidence

The North Quarter Corner of Section 22, Township 109 North, Range 11 West

- 1855 Original Public Land Survey notes state a post was set 40.00 chains west from the northeast corner of section 22, Township 109N, Range 11W, and reference 2 bearing trees. A 3" Burr Oak S 47° E at 108 links (71.28 feet) and an 8" Burr Oak N 27° W at 272 links (179.52 feet).
- 19 November 2015 Johnson & Scofield, Inc., during the Highland Township Remonumentation Project, located fence line running east and west along the north line of Section 22. The fence was analyzed and was found to be 50' off the section line. A lost position was computed between the northeast corner of Section 21 and the northeast corner of Section 22.
- 23 November 2015 Johnson & Scofield, Inc., during the Highland Township Remonumentation Project, probed 10' x 10' around the computed lost position. A 12"x12"x8" stone was found 10' from the lost position. Bearing trees were searched for, and none were found. The found stone was accepted as a perpetuation of the Original Public Land Survey corner and two 1"x18" iron pipes were set, one over the other, with a 2" diameter Wabasha County cast iron cap affixed to the top of the top pipe, to be used as the north quarter corner of Section 22. The stone was left as a memorial and a Johnson and Scofield survey marker sign was placed on the south side of the monument.

CERTIFICATE OF LOCATION OF GOVERNMENT CORNER

NORTHEAST CORNER OF SECTION 22, TOWNSHIP 109 N, RANGE 11 W, 5th P.M.

STATE OF MINNESOTA, COUNTY OF WABASHA

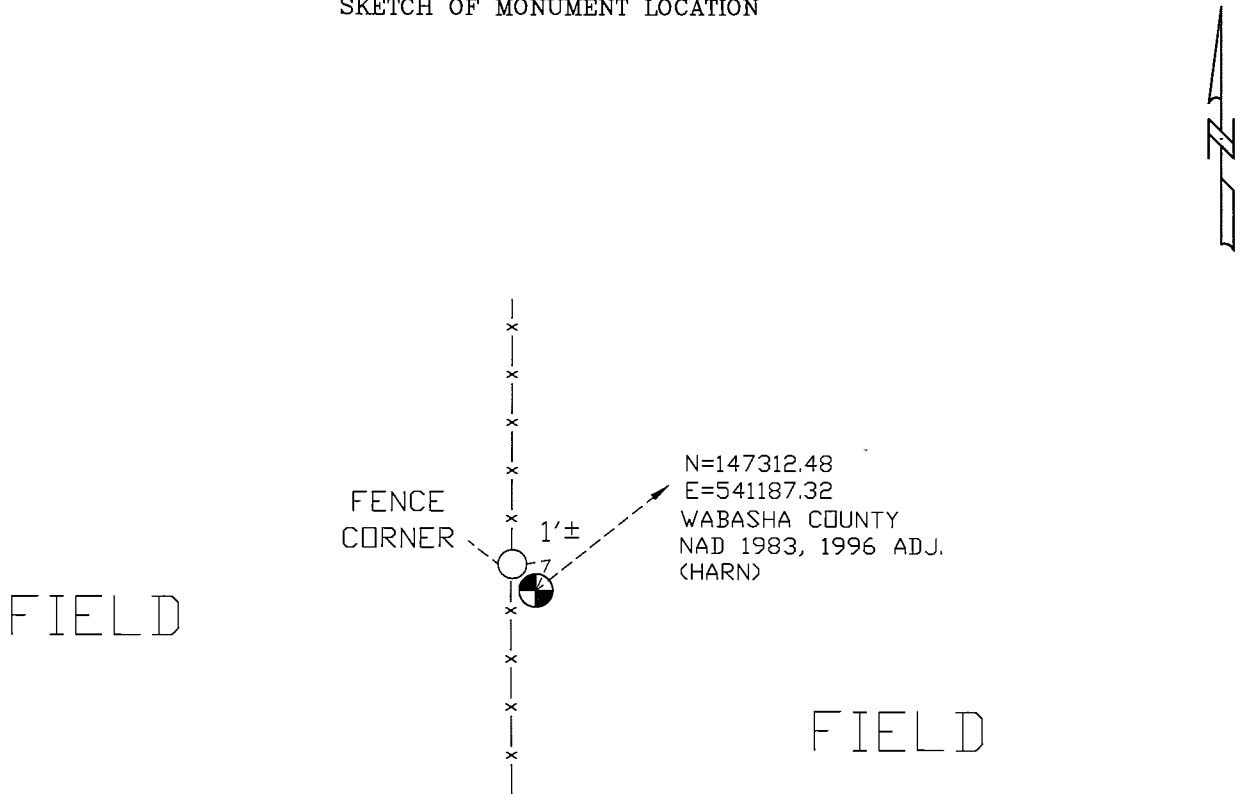
AT THE CORNER LOCATION SHOWN ON THE SKETCH:

ON 11/20/15 FOUND A 6" X 6" X 2' STONE DOWN 3'

LEFT MONUMENT AS FOUND, LOWERED MONUMENT, REMOVED MONUMENT (EXPLAIN)

ON 11/20/15 PLACED TWO 1" X 18" IRON PIPES WITH A 2" DIAMETER WABASHA COUNTY CAST IRON CAP AFFIXED TO THE TOP OF THE TOP PIPE, IN PLACE OF THE FOUND STONE

SKETCH OF MONUMENT LOCATION



STATEMENT OF EVIDENCE RELATIVE TO THIS CORNER LOCATION IS ON THE BACK OF THIS SHEET.

I HEREBY CERTIFY THAT THIS DOCUMENT AND THE DATA CONTAINED HEREIN WAS PREPARED BY ME OR UNDER MY DIRECT SUPERVISION.

David A. Johnson

David A. Johnson

~~11/30/15~~

2/01/16

LICENSE NO. 12788

LAND SURVEYOR, PROFESSIONAL ENGINEER

COUNTY SURVEYOR, COUNTY ENGINEER

Statement of Evidence

The Northeast Corner of Section 22, Township 109 North, Range 11 West

- 1855 Original Public Land Survey notes state a post was set 40.00 chains north from the east quarter corner of section 22, Township 109N, Range 11 W, and reference 4 bearing trees. A 12" White Oak S 59° E at 106 links (69.96 feet), a 12" Burr Oak N 49° E at 39 links (25.74 feet), a 10" Burr Oak S 21° W at 121 links (79.86feet), and a 20" Burr Oak N 57°W at 240 links (158.40 feet).
- 22 September 2015 Johnson & Scofield, Inc., during the Highland Township Remonumentation Project, located a fence line running north and south between the east quarter corner of Section 15 and east quarter corner of Section 22. The centerline of 590th street to the east was also located. A fence corner was found near the end of the fence and located.
- 20 November 2015 Johnson & Scofield, Inc., during the Highland Township Remonumentation Project, probed a 5'x5' square around the fence corner. While probing a 6"x6"x2' stone was found 3' deep. Bearing trees were searched for, and none were found. The found stone was accepted as the best perpetuation of the Original Public Land Survey corner and removed. Two 1"x18" iron pipes, one over the other, with a 2" diameter Wabasha County cast iron cap affixed to the top of the top pipe was set in place of the found stone with a Johnson and Scofield survey marker sign on the east side of the set monument.

CERTIFICATE OF LOCATION OF GOVERNMENT CORNER

EAST QUARTER CORNER OF SECTION 22, TOWNSHIP 109 N, RANGE 11 W, 5th P.M.

STATE OF MINNESOTA, COUNTY OF WABASHA

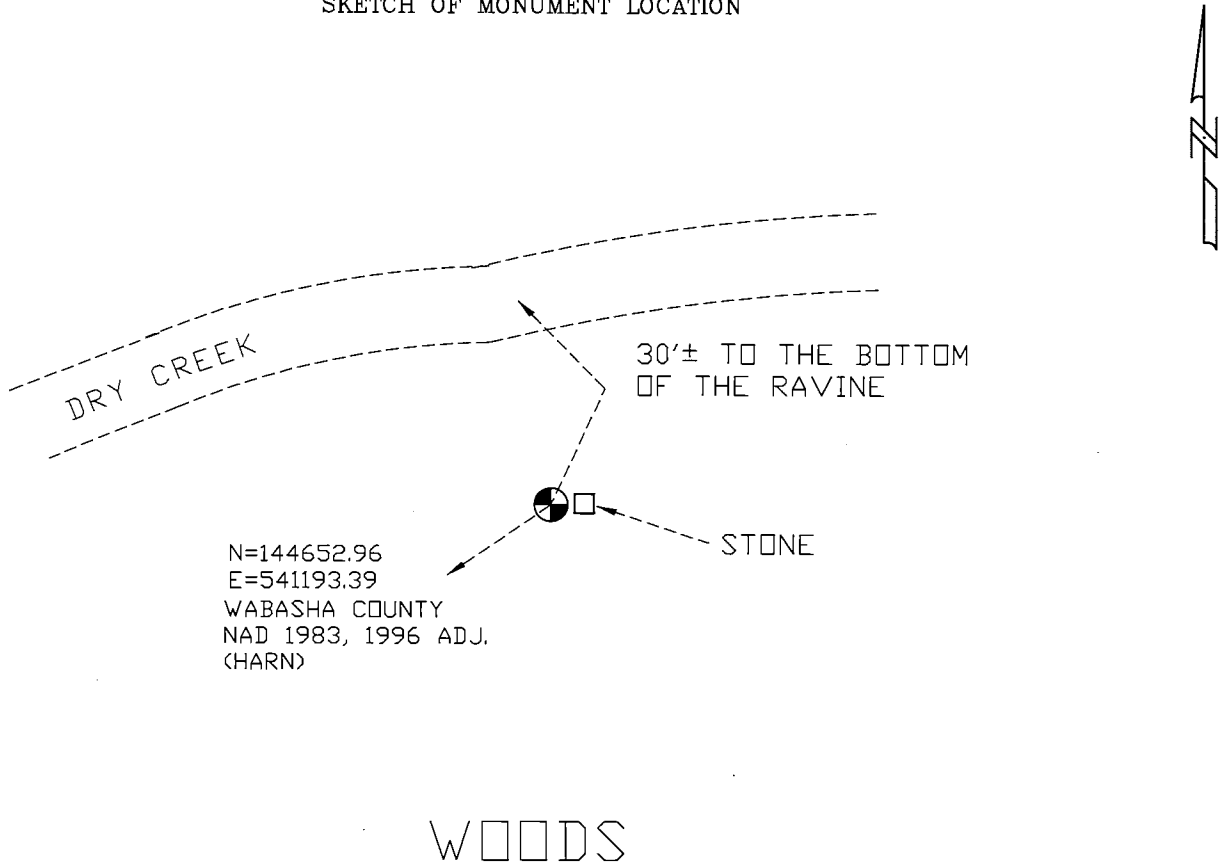
AT THE CORNER LOCATION SHOWN ON THE SKETCH:

ON 11/19/15 FOUND A 0.4" X 0.8" X 12" STONE

LEFT MONUMENT AS FOUND, LOWERED MONUMENT, REMOVED MONUMENT (EXPLAIN)

ON 11/19/15 PLACED TWO 1"X18" IRON PIPES ONE OVER THE OTHER WITH A 2" DIAMETER
WABASHA COUNTY CAST IRON CAP AFFIXED TO THE TOP OF THE TOP PIPE

SKETCH OF MONUMENT LOCATION



STATEMENT OF EVIDENCE RELATIVE TO THIS CORNER LOCATION IS ON THE BACK OF THIS SHEET.

I HEREBY CERTIFY THAT THIS DOCUMENT AND THE DATA CONTAINED HEREIN WAS PREPARED BY ME OR UNDER MY DIRECT SUPERVISION.

David A. Johnson 2/01/16

David A. Johnson

LICENSE NO. 12788

LAND SURVEYOR, PROFESSIONAL ENGINEER
 COUNTY SURVEYOR, COUNTY ENGINEER

Statement of Evidence

The East Quarter Corner of Section 22, Township 109 North, Range 11 West

- 1855 Original Public Land Survey notes state a post was set 40.00 chains north from the northeast corner of section 27, Township 109N, Range 11W, and reference 2 bearing trees. A 6" Elm N 50° W at 21 links (13.86 feet) and an 18" Elm S 37° E at 8 links (5.28 feet).
- 19 November 2015 Johnson & Scofield, Inc., during the Highland Township Remonumentation Project, found a possible bearing tree. The tree was cut down and it was found the tree was a hard maple and not an oak also the growth rings were counted and it was not old enough to be a bearing tree. Fence was located to the north, east, and south. The government notes from 1855 stated the corner is 33' from the bottom of the ravine. The bottom of the ravine was located and analyzed. An obliterated position was computed based on fence lines, the ravine, and the northeast corner of Section 22 and the northeast corner of Section 27.
- 23 November 2015 Johnson & Scofield, Inc., during the Highland Township Remonumentation Project, probed the area around the obliterate position. Many stones and rocks were found above the surface, however a 0.4"x0.8"x12" stone was found 0.5' deep resting on top of the clay sub soil level. The stone was 4' from the obliterated position. Because of the way the stone was sitting and because it was found at that soil level it was accepted as the best perpetuation of the Original Public Land Survey corner. Two 1"x18" iron pipes, one over the other, with a 2" diameter Wabasha County cast iron cap affixed to the top of the top pipe was set, to be used as the east quarter corner of Section 22. The stone was left as a memorial and a Johnson and Scofield survey marker sign was set on the south side of the monument.

CERTIFICATE OF LOCATION OF GOVERNMENT CORNER

NORTH QUARTER CORNER OF SECTION 23, TOWNSHIP 109N, RANGE 11W, 5th P.M.

STATE OF MINNESOTA, COUNTY OF WABASHA

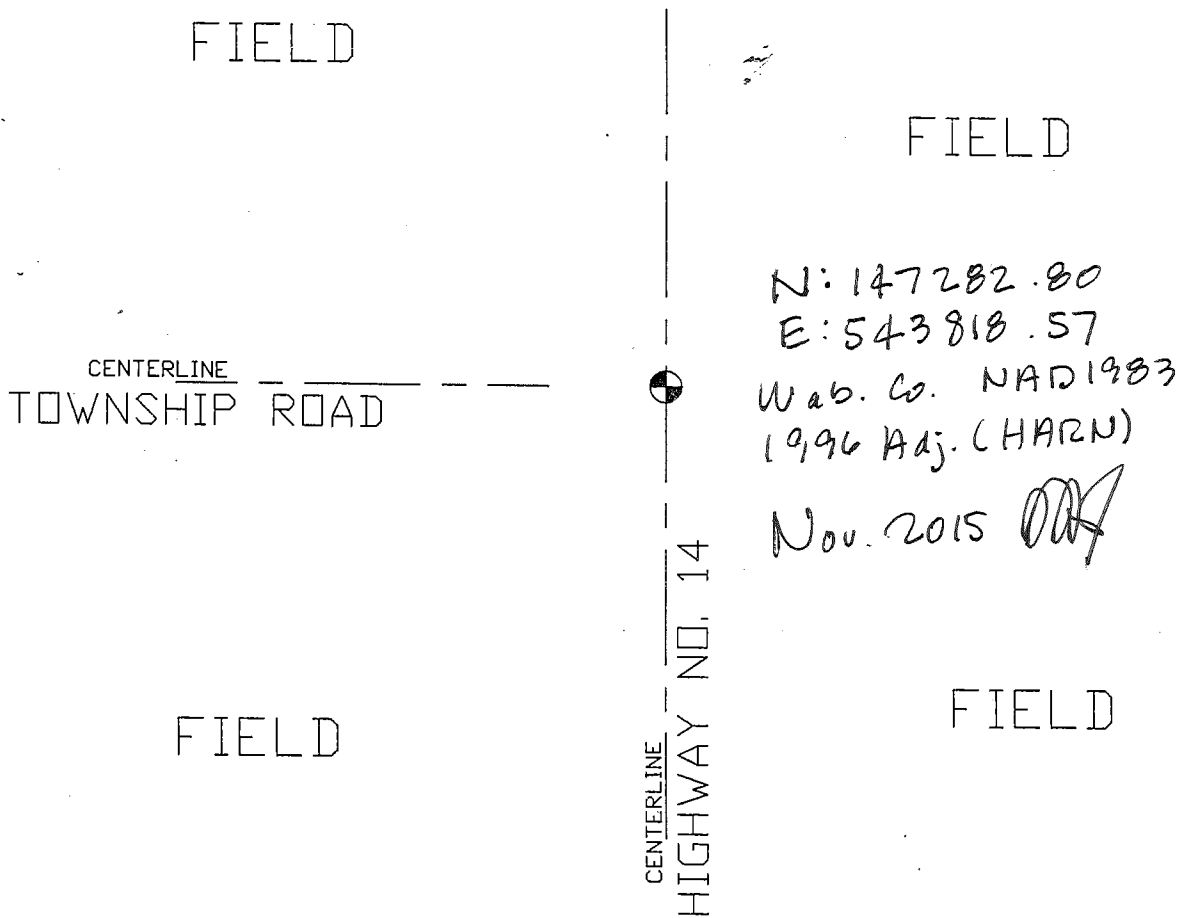
AT THE CORNER LOCATION SHOWN ON THE SKETCH:

ON 11/15/03 FOUND A NOTHING

LEFT MONUMENT AS FOUND, LOWERED MONUMENT, REMOVED MONUMENT (EXPLAIN)

ON 11/15/03 PLACED A 1"X18" IRON PIPE, WITH A 2 INCH DIAMETER WABASHA COUNTY CAST IRON CAP AFFIXED TO THE TOP OF THE PIPE

SKETCH OF MONUMENT LOCATION



STATEMENT OF EVIDENCE RELATIVE TO THIS CORNER LOCATION IS ON THE BACK OF THIS SHEET.

I HEREBY CERTIFY THAT THIS DOCUMENT AND THE DATA CONTAINED HEREIN WAS PREPARED BY ME OR UNDER MY DIRECT SUPERVISION,

David A. Johnson 11/19/03
David A. Johnson

LICENSE NO. 12788

LAND SURVEYOR, PROFESSIONAL ENGINEER

COUNTY SURVEYOR, COUNTY ENGINEER

STATEMENT OF EVIDENCE:

north quarter corner of Section 23, Township 109 North, Range 11 West

1855 Original Public Land Survey notes state a post was set at 40 chains from the northeast corner of Section 23, Township 109, Range 11 and reference two bearing trees. An 8 inch black oak N 39 1/2 E at 188 links and a 3 inch white oak S 20 W at 176 links.

November, 2003 Johnson & Scofield, Inc. made a search for monument evidence and bearing trees, but recovered nothing. An inquiry was made to the Wabasha County Highway Department regarding the profile of Highway 14 at the north quarter corner and it was determined that it fell in a 5 foot cut section. No excavation was needed. An old fence corner post was found at the northwest corner of Section 23, as well as old fence running north-south along the east and west sixteenth lines of the North Half of Section 23. The centerline of Highway 14 was also recorded to the north and south of the north quarter corner, as well as the centerline of a Township Road that ran west from the corner. After analyzing all field measurements and record data, it was determined that the centerline intersection of Highway 14 and the Township Road to the west best perpetuated the Original Public Land Survey. A 1 inch by 18 inch iron pipe, with a 2 inch diameter Wabasha County Cast iron cap, affixed to the top, was set at that position.

CERTIFICATE OF LOCATION OF GOVERNMENT CORNER

NORTHEAST CORNER OF SECTION 23, TOWNSHIP 109 N, RANGE 11 W, 5th P.M.

STATE OF MINNESOTA, COUNTY OF WABASHA

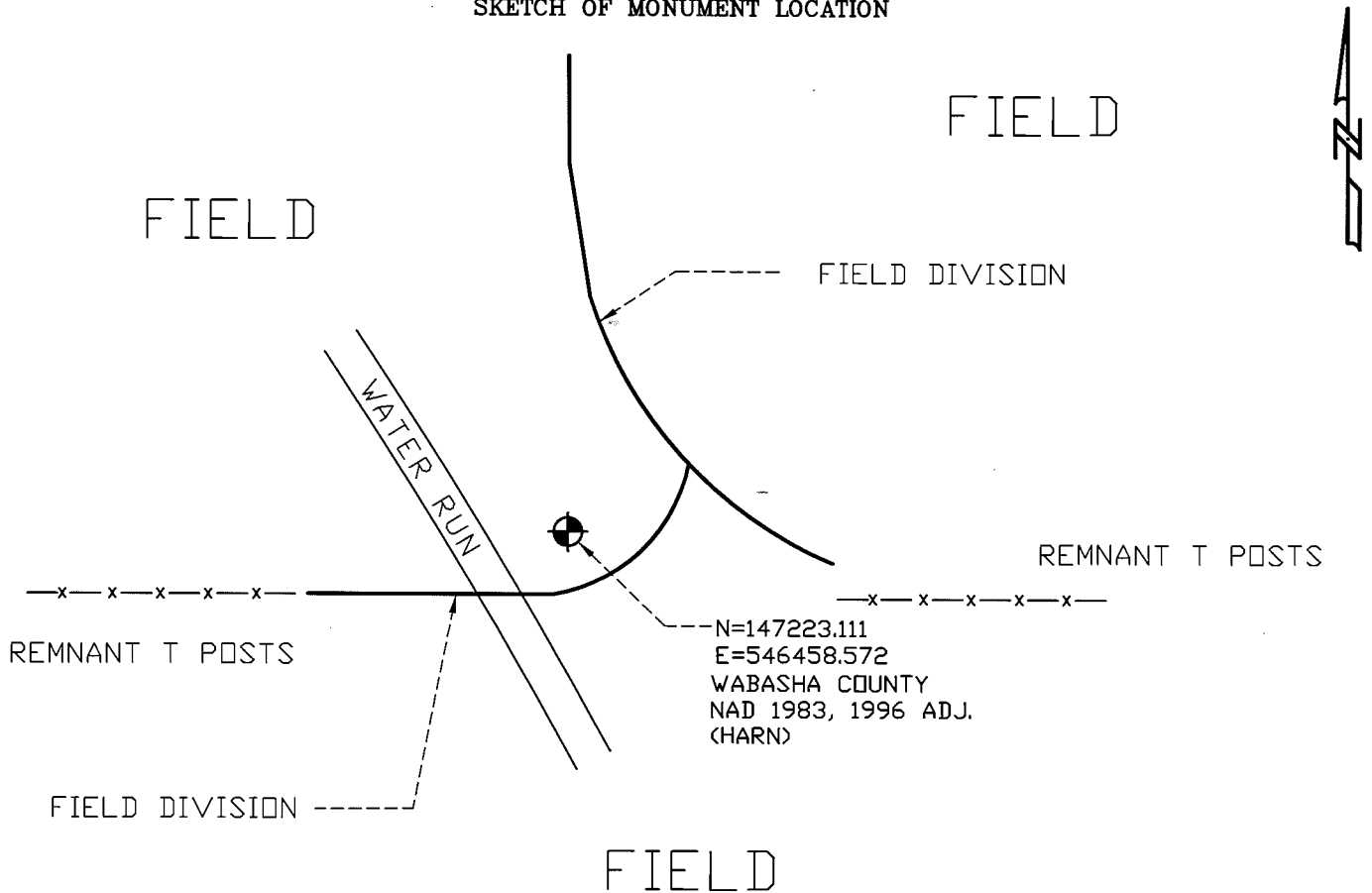
AT THE CORNER LOCATION SHOWN ON THE SKETCH:

ON 10/20/16 FOUND A NOTHING

LEFT MONUMENT AS FOUND, LOWERED MONUMENT, REMOVED MONUMENT (EXPLAIN)

ON 10/20/16 PLACED A A 1"X 18" IRON PIPE WITH A 2" DIAMETER WABASHA COUNTY CAST IRON CAP AFFIXED TO THE TOP OF THE PIPE DOWN 1'

SKETCH OF MONUMENT LOCATION



STATEMENT OF EVIDENCE RELATIVE TO THIS CORNER LOCATION IS ON THE BACK OF THIS SHEET.

I HEREBY CERTIFY THAT THIS DOCUMENT AND THE DATA CONTAINED HEREIN WAS PREPARED BY ME OR UNDER MY DIRECT SUPERVISION.

David A. Johnson 12/01/16

 David A. Johnson

LICENSE NO. 12788

LAND SURVEYOR, PROFESSIONAL ENGINEER

COUNTY SURVEYOR, COUNTY ENGINEER

Statement of Evidence

The Northeast Corner of Section 23, Township 109 North, Range 11 West

- 1855 Original Public Land Survey notes state a post was set 80.00 chains north from the northeast corner of section 26, Township 109N, Range 11W, and reference 4 bearing trees. A 8" Burr Oak N 21 1/2° W at 172 links (113.52 feet), an 11" Burr Oak N 36°E at 76 links (50.16 feet), a 10" Burr Oak S 71 1/2°E at 76 links (50.16 feet), and a 12" Burr Oak S 70°W 166 links (109.56 feet).
- 19 October 2016 Johnson & Scofield, Inc., during the Highland Township Remonumentation Project, searched the area of the corner with a metal locator and nothing was found. Old fence posts were found scattered through a field division line running along the north line of sections 23 and 24 from State Highway 42 to the North Quarter of 23. 16th fence posts were also found on the West line of the East half of the Northeast Quarter of Section 23, along with a fence line starting around 1000' north of the Northeast of 23 running between Sections 13 and 14. An obliterated position was established by intersecting the fence to the north with the fence posts running on the north line of Sections 23 and 24. The 16th fence line was intersected with a straight line from the new obliterated position to the North Quarter of 23. It measured 1319.09' from the obliterated position to the 16th fence line and 1321.59' from the 16th fence line to the North Quarter of 23.
- 20 October 2016 Johnson & Scofield, Inc., during the Highland Township Remonumentation Project, probed a 15' x 20' area round the obliterated position, however no monument evidence was found. The obliterated position was accepted as the best perpetuation of the Original Public Land Survey corner and a 1"x18" iron pipe with a 2" Diameter cast iron cap affixed to the top of the pipe was set 1' deep.

CERTIFICATE OF LOCATION OF GOVERNMENT CORNER

EAST QUARTER CORNER OF SECTION 23, TOWNSHIP 109 N, RANGE 11 W, 5th P.M.

STATE OF MINNESOTA, COUNTY OF WABASHA

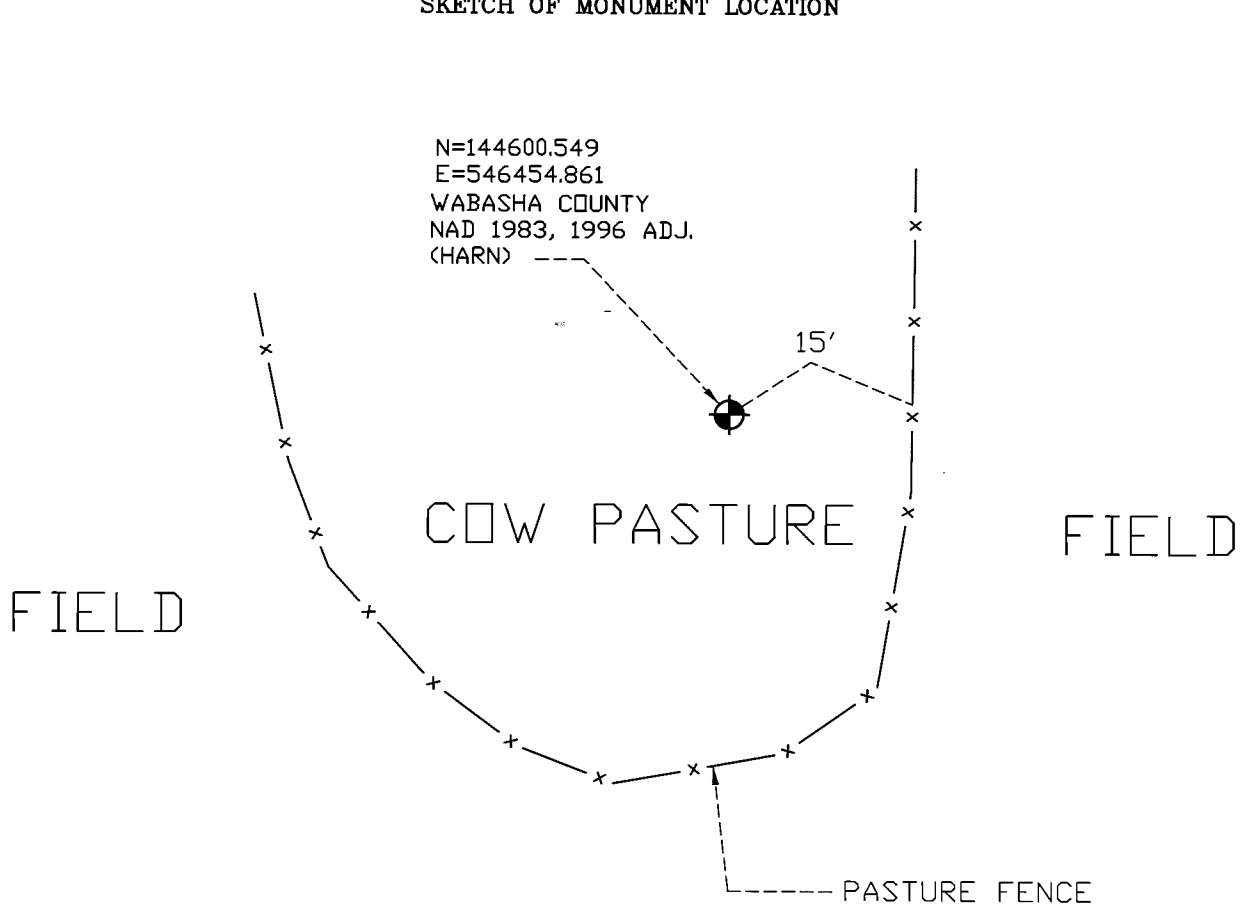
AT THE CORNER LOCATION SHOWN ON THE SKETCH:

ON 10/20/16 FOUND A 0.8' X 0.4' X 0.8' SANDSTONE, 3' DEEP

LEFT MONUMENT AS FOUND, LOWERED MONUMENT, REMOVED MONUMENT (EXPLAIN)

ON 10/20/16 PLACED A A 1" X 18" IRON PIPE WITH A 2" DIAMETER WABASHA COUNTY CAST IRON CAP AFFIXED TO THE TOP OF THE PIPE OVER THE FOUND STONE DOWN 0.5'

SKETCH OF MONUMENT LOCATION



STATEMENT OF EVIDENCE RELATIVE TO THIS CORNER LOCATION IS ON THE BACK OF THIS SHEET.

I HEREBY CERTIFY THAT THIS DOCUMENT AND THE DATA CONTAINED HEREIN WAS PREPARED BY ME OR UNDER MY DIRECT SUPERVISION.

David A. Johnson 12/01/16
David A. Johnson

LICENSE NO. 12788

LAND SURVEYOR, PROFESSIONAL ENGINEER

COUNTY SURVEYOR, COUNTY ENGINEER

Statement of Evidence

The East Quarter Corner of Section 23, Township 109 North, Range 11 West

- 1855 Original Public Land Survey notes state a post was set 40.00 chains north from the northeast corner of section 26, Township 109N, Range 11W, and reference 2 bearing trees. A 6" Burr Oak N 12° W at 84 links (55.44 feet) and a 10" Burr Oak S 47 1/2°E at 65 links (42.9 feet).
- 20 October 2016 Johnson & Scofield, Inc., during the Highland Township Remonumentation Project, searched the area of the corner with a metal locator and nothing was found. Bearing trees were searched for, and none were found. Fence lines were searched for, one was found, however it was a cow pasture fence line and did not perpetuate the east quarter corner. A lost position was established by the midpoint on a straight line between the Northeast corner of Section 23 and the Southeast corner of Section 23. A 10' x 15' area was probed around the lost position. A 0.8' x 0.4' x 0.8' sandstone was found 3' deep and 4' from lost position and was the only stone found in the area. The stone was accepted as the best perpetuation of the Original Public Land Survey corner. The stone was left 3' deep and a 1"x18" iron pipe with a 2" Diameter cast iron cap affixed to the top of the pipe was set on top of the stone 0.5' deep.

CERTIFICATE OF LOCATION OF GOVERNMENT CORNER

NORTH QUARTER CORNER OF SECTION 24, TOWNSHIP 109 N, RANGE 11 W, 5th P.M.

STATE OF MINNESOTA, COUNTY OF WABASHA

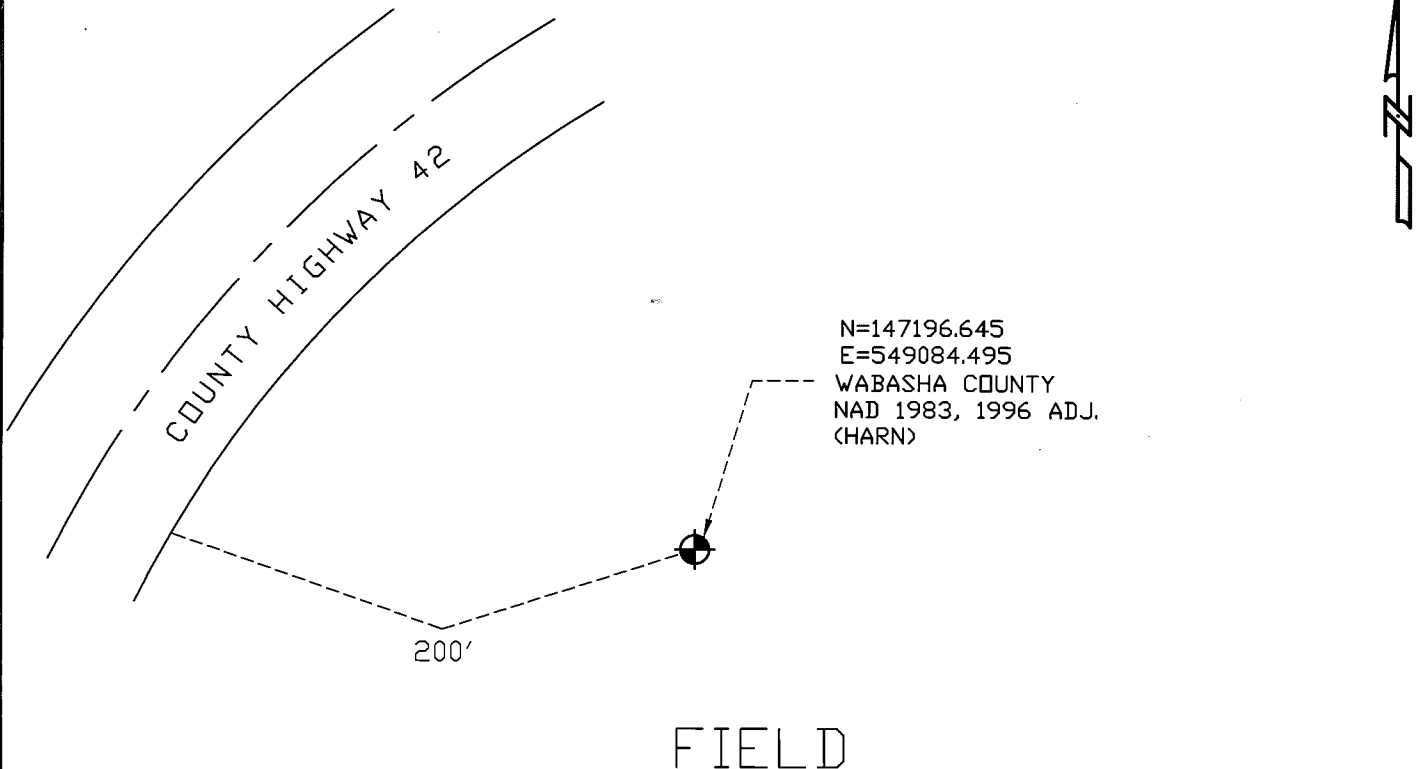
AT THE CORNER LOCATION SHOWN ON THE SKETCH:

ON 10/19/16 FOUND A NOTHING

LEFT MONUMENT AS FOUND, LOWERED MONUMENT, REMOVED MONUMENT (EXPLAIN)

ON 10/19/16 PLACED TWO 1" X 18" PIPES, ONE OVER THE OTHER, WITH A 2" DIAMETER
WABASHA COUNTY CAST IRON CAP AFFIXED TO THE TOP OF THE TOP PIPE DOWN 1'

SKETCH OF MONUMENT LOCATION



STATEMENT OF EVIDENCE RELATIVE TO THIS CORNER LOCATION IS ON THE BACK OF THIS SHEET.

I HEREBY CERTIFY THAT THIS DOCUMENT AND THE DATA CONTAINED HEREIN WAS PREPARED BY ME OR UNDER MY DIRECT SUPERVISION.

David A. Johnson 12/01/16
David A. Johnson

LICENSE NO. 12788

LAND SURVEYOR, PROFESSIONAL ENGINEER

COUNTY SURVEYOR, COUNTY ENGINEER

Statement of Evidence

The North Quarter Corner of Section 24, Township 109 North, Range 11 West

- 1855 Original Public Land Survey notes state a post was set 39.87½ chains west from the northeast corner of section 24, Township 109N, Range 11 W, and reference 2 bearing trees. A 9" Burr Oak S 42° E at 42 links (27.72 feet) and a 6" Burr Oak N 22°W at 67 links (44.22 feet).
- 19 October 2016 Johnson & Scofield, Inc., during the Highland Township Remonumentation Project, searched the area of the corner with a metal locator and nothing was found. Bearing trees were searched for, and none were found. Centerlines of a town road to the north and a town road to the west were located and analyzed but did not help locate the North Quarter corner of Section 24. A lost position was established as the midpoint between the Northeast Corner of Section 24 and the Northeast Corner of Section 23. A 10' x 15' area was probed around the lost position but nothing was found. The lost position was accepted as the best perpetuation of the Original Public Land Survey corner. Two 1"x18" iron pipes, one over the other, with a 2" diameter Wabasha County cast iron cap affixed to the top of the top pipe was set lost, 1' deep.

CERTIFICATE OF LOCATION OF GOVERNMENT CORNER

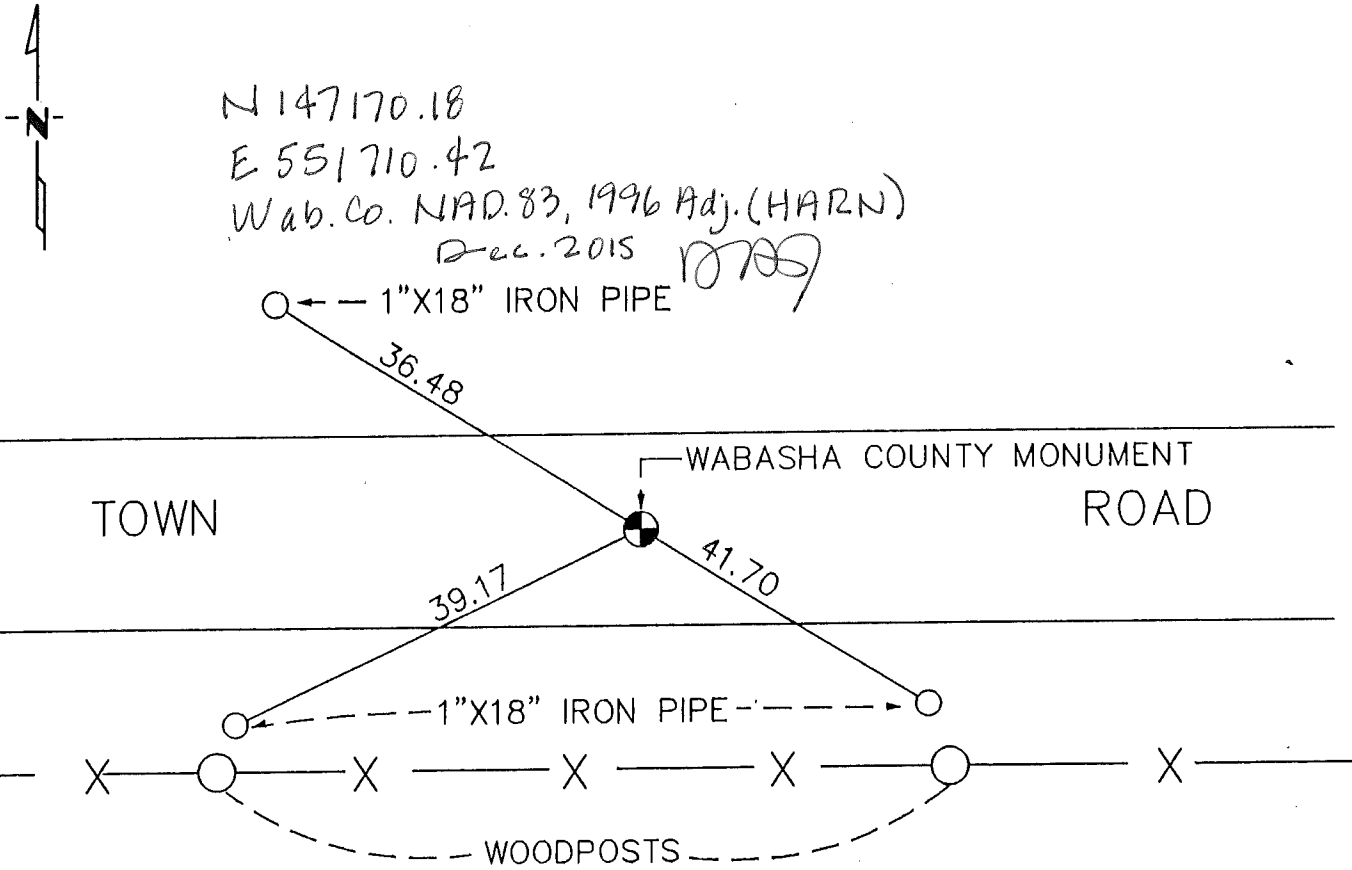
northeast Corner of Section 24, Township 109 North, Range 11 West, 5th P.M.

STATE OF MINNESOTA, County of Wabasha

At the corner location shown on the sketch:

- On _____ found a _____
DATE
- left monument as found, lowered monument, removed monument (explain)
- On July 1996 placed a double 1 inch by 24 inch iron monument with a 2
DATE inch cast iron cap.

SKETCH OF REFERENCE TIES



Statement of evidence relative to this corner location is on back of page.

I hereby certify that this document and the data contained herein was prepared by me or under my direct supervision.

David A. Jones 8/11/97
SIGNATURE DATE

Registration No. 12788

Land Surveyor, Professional Engineer

County Surveyor, County Engineer

OFFICE OF THE REGISTER OF DEEDS

County of Wabasha

I hereby certify that this document was filed in the Reg. of Deeds office at 10:30 A. .M. on the 14th day of August A.D., 1997

Register of Deeds R.C. [Signature]

By _____, Deputy

DOCUMENT NO. _____

Statement of Evidence:

Northeast corner of Section 24, Township 109 North, Range 11 West

June, 1853

U.S. Deputy Surveyor set a wood post and referenced 4 bur oak trees, 8 inch North 12 degrees West, 24 links; 8 inch North 40 degrees East, 110 links; 9 inch South 34 degrees East, 87 links and 6 inch South 36 degrees West, 32 links.

July, 1996

Johnson, Scofield and Rehder, Inc., Red Wing, Minnesota, Wabasha County Surveyors, searched the County records and the physical site for any existing monumentation or evidence. The site was excavated with a backhoe, but nothing was recovered. The corner was remonumented by a derivative method on the centerline of the east-west Township Road and by proration of government measure across the Northwest Quarter of Section 19 and the Northeast Quarter of Section 24. This position was accepted as the best evidence of the Original Public Land Survey Corner and a double 1 inch by 24 inch iron monument placed with a 2 inch cast iron cap.

CERTIFICATE OF LOCATION OF GOVERNMENT CORNER

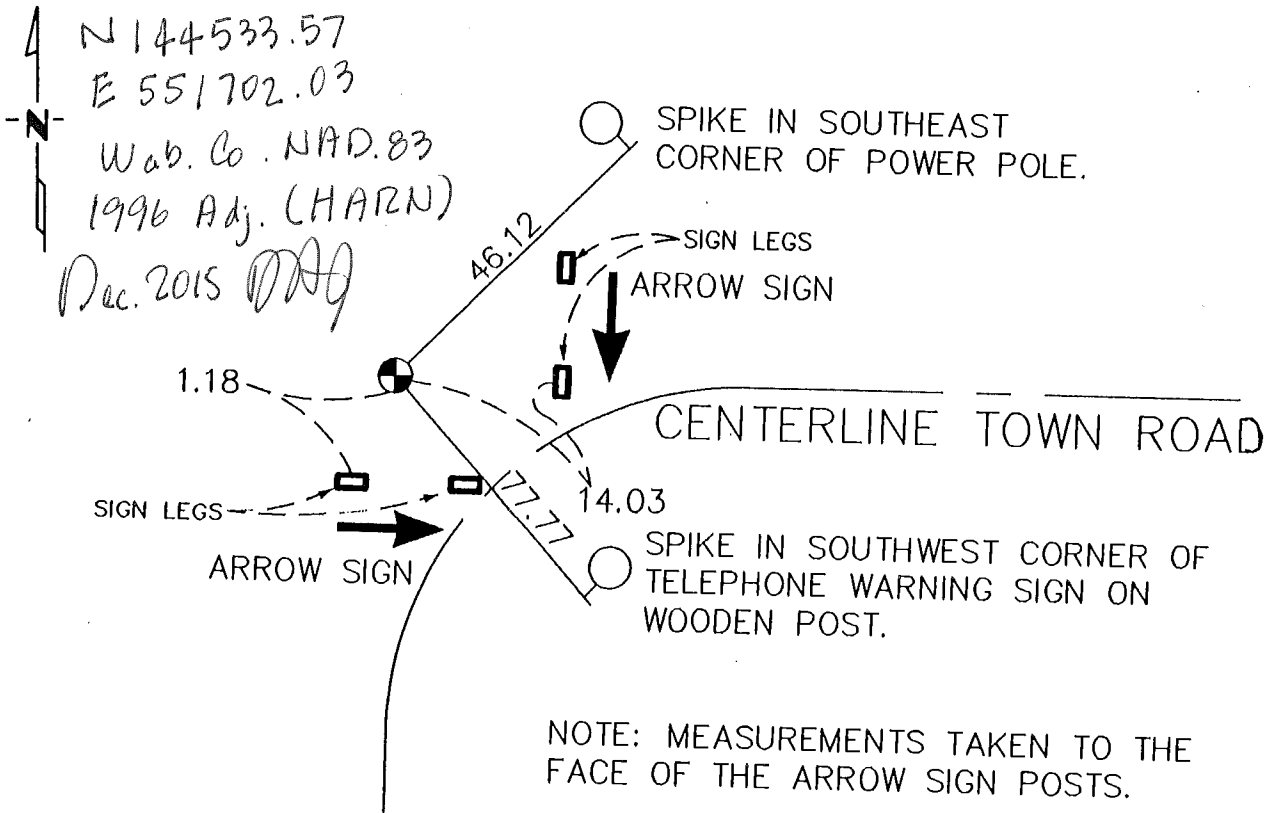
_____ east quarter _____ Corner of Section 24, Township 109 North, Range 11 West, 5th P.M.

STATE OF MINNESOTA, County of Wabasha

At the corner location shown on the sketch:

- On _____ found a _____
DATE
- left monument as found, lowered monument, removed monument (explain)
- On July, 1996 placed a double 1 inch by 24 inch iron monument with a 2 inch
DATE cast iron cap.

SKETCH OF REFERENCE TIES



Statement of evidence relative to this corner location is on back of page.

I hereby certify that this document and the data contained herein was prepared by me or under my direct supervision.

Karin A. [Signature] 8/11/97
SIGNATURE DATE

Registration No. 12788

Land Surveyor, Professional Engineer

County Surveyor, County Engineer

OFFICE OF THE REGISTER OF DEEDS

County of Wabasha

I hereby certify that this document was filed in the Reg. of Deeds office at 10:30 A.M. on the 19th day of August A.D., 1997

Register of Deeds [Signature]

By _____, Deputy

DOCUMENT NO. _____

Statement of Evidence:

East quarter corner of Section 24, Township 109 North, Range 11 West

June, 1853

U.S. Deputy Surveyor set a wood post and referenced two bur oak trees, 12 inch North 51 degrees West, 101 links; and a 13 inch South 44 degrees East, 84 links.

July, 1996

Johnson, Scofield and Rehder, Inc., Red Wing, Minnesota, Wabasha County Surveyors, searched the County records and the physical site for any existing monumentation or evidence. The site was also excavated with a backhoe, but nothing was recovered. The corner was remonumented using obliterated methods on the extension of the centerline of the Township road to the east and 33.00 feet west of the east right of way fence of the road to the south. This position was accepted as the best evidence of the Original Public Land Survey Corner and a double 1 inch by 24 inch iron monument was placed with a 2 inch cast iron cap.

CERTIFICATE OF LOCATION OF GOVERNMENT CORNER

NORTH QUARTER CORNER OF SECTION 25, TOWNSHIP 109 N, RANGE 11 W, 5th P.M.

STATE OF MINNESOTA, COUNTY OF WABASHA

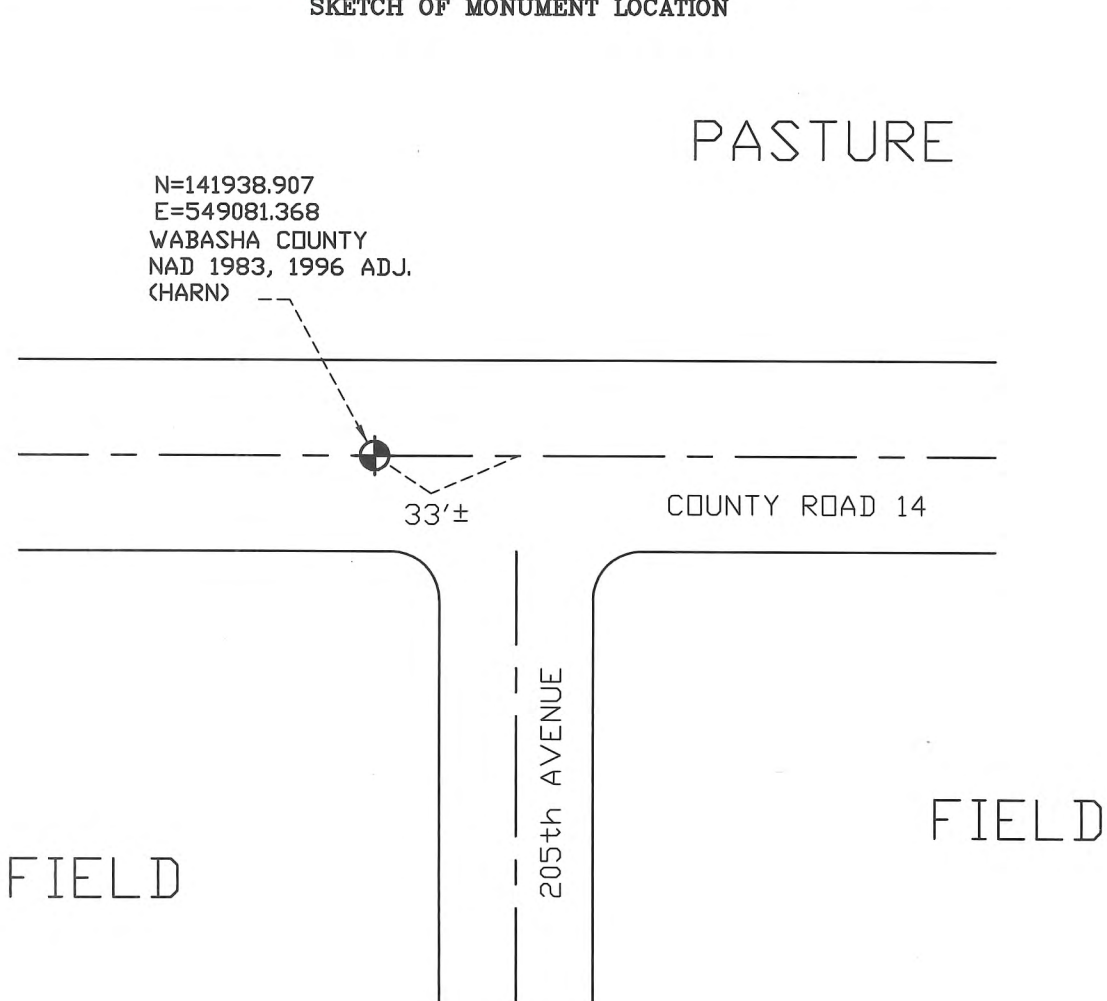
AT THE CORNER LOCATION SHOWN ON THE SKETCH:

ON 9/24/15 FOUND A P.K. NAIL & A BROKEN CAST IRON MONUMENT

LEFT MONUMENT AS FOUND, LOWERED MONUMENT, REMOVED MONUMENT (EXPLAIN)

ON 10/18/16 PLACED A 1" X 6" IRON PIPE WITH A 2" DIAMETER WABASHA COUNTY CAST IRON CAP AFFIXED TO THE TOP OF THE PIPE ON TOP OF THE BROKEN CIM

SKETCH OF MONUMENT LOCATION



STATEMENT OF EVIDENCE RELATIVE TO THIS CORNER LOCATION IS ON THE BACK OF THIS SHEET.

I HEREBY CERTIFY THAT THIS DOCUMENT AND THE DATA CONTAINED HEREIN WAS PREPARED BY ME OR UNDER MY DIRECT SUPERVISION.

David A. Johnson
David A. Johnson

12/01/16

LICENSE NO. 12788

LAND SURVEYOR, PROFESSIONAL ENGINEER

COUNTY SURVEYOR, COUNTY ENGINEER

Statement of Evidence

The North Quarter Corner of Section 25, Township 109 North, Range 11 West

For history prior to 2015, see filed certificate of location signed by Roger Brand January 22, 1994.

- 2 March 1984 Yaggy Associates, Inc., during a land survey, placed a 1/2" rebar with cap at the north quarter corner of Section 36, and a 3/4" iron pipe at the center of Section 25. They also tie into a found 3/4" iron pipe at the north quarter corner of Section 25.
- 22 January 1994 Roger W. Brand & Associates show a found cast iron monument with a tie sheet and a bearing and distance to the Northeast corner of Section 26.
- 6 November 2001 Yaggy Colby Associates reference the 3 monuments mentioned in 1984 on the subdivision plat of HICKORY HILL ACRES SUBDIVISION.
- 11 May 2006 Mark Schoenfelder, of QED Engineering, Inc., Civil Engineers & Land Surveyors, show a found CIM at the North Quarter Corner of Section 25 with a bearing and distance to a found 3/4" Iron Pipe at the center of Section 25.
- 24 September 2015 Johnson & Scofield, Inc., during the Highland Township Remonumentation Project, searched the area of the corner and found a PK. nail.
- 18 October 2016 Johnson & Scofield, Inc., during the Highland Township Remonumentation Project, removed the PK nail and dipped the area under the nail. A broken Cast Iron Monument was found 0.75' below the PK nail. It was determined that the top of the CIM was broken off by a road grader or during road construction. The broken CIM and found PK nail was confirmed to be in the position of the 3/4" iron pipe referenced by Yaggy, Brand, and Schoenfelder by making measurements to adjacent monuments. The found P.K. nail and broken CIM was accepted as the best perpetuation of the Original Public Land Survey Corner and a 1"x 6" iron pipe with a 2" diameter Wabasha County cast iron cap affixed to the top of the pipe was set on top of the broken CIM.

CERTIFICATE OF LOCATION OF GOVERNMENT CORNER

NORTHEAST Corner of Section 25, Township 109N, Range 11W, 5TH P.M.

STATE OF MINNESOTA, County of WABASHA

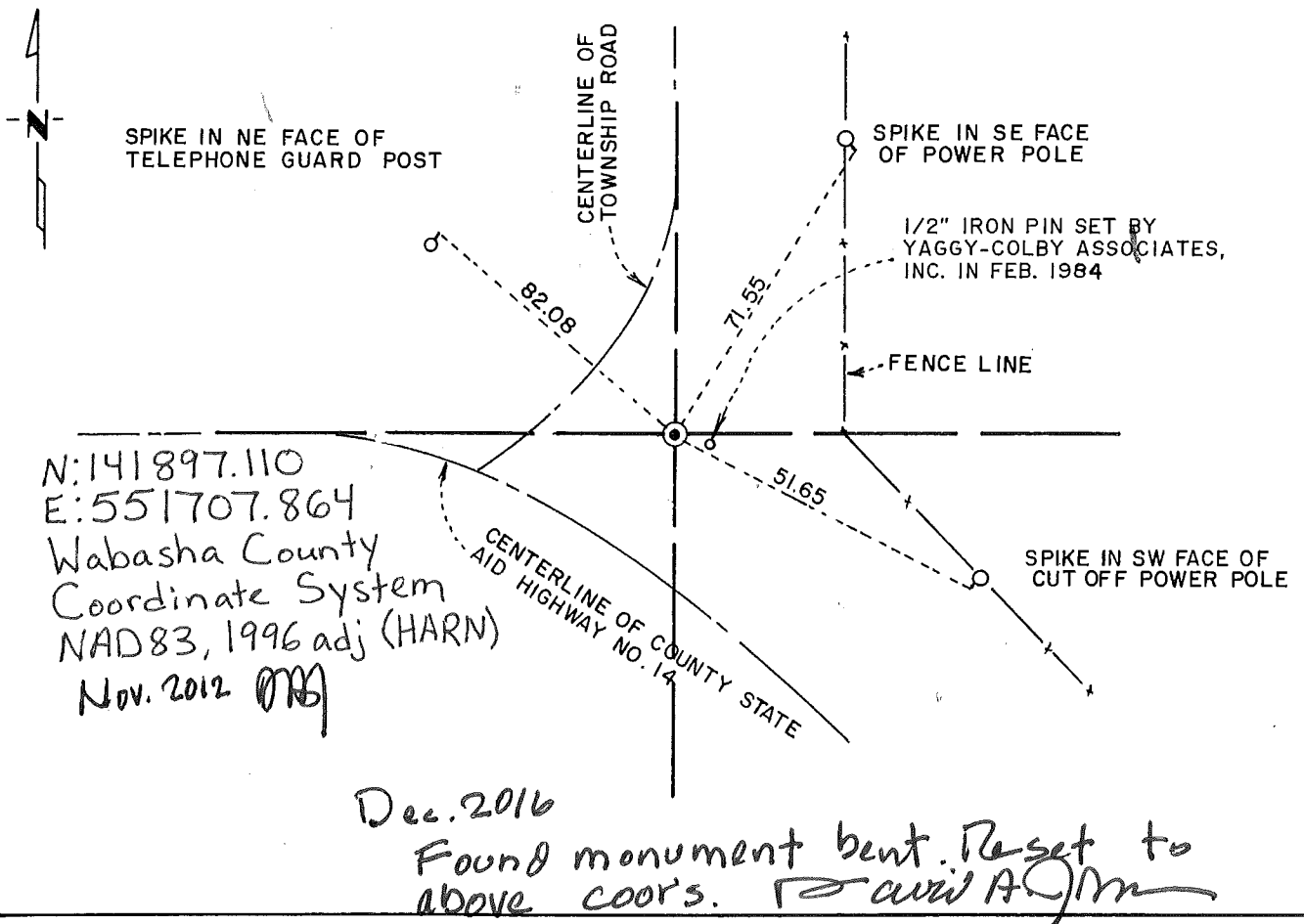
At the corner location shown on the sketch:

On 10 MAY 1990 found a Squared stone and 1 1/4 inch pipe
DATE

left monument as found, lowered monument, removed monument (explain)

On 10 MAY 1990 placed a WABASHA COUNTY MONUMENT
DATE

SKETCH OF REFERENCE TIES



N: 141897.110
 E: 551707.864
 Wabasha County
 Coordinate System
 NAD83, 1996 adj (HARN)
 Nov. 2012 *DAJ*

Dec. 2016
 Found monument bent. Reset to
 above coor's. *David A. Johnson*

Statement of evidence relative to this corner location is on back of page.

I hereby certify that this document and the data contained herein was prepared by me or under my direct supervision.

David A. Johnson 5/31/90
SIGNATURE DATE

Registration No. 12788
 Land Surveyor, Professional Engineer
 County Surveyor, County Engineer

OFFICE OF THE REGISTER OF DEEDS
 County of WABASHA

I hereby certify that this document was filed in the Reg. of Deeds office at 12:05 P.M. on the 10th day of July A.D., 19 90

Register of Deeds Geraldine Tibor
 By Kay Stalvey, Deputy
 DOCUMENT NO. _____

Statement of Evidence:

NORTHEAST CORNER OF SECTION 25, TOWNSHIP 109N, RANGE 11W

- 1855 Thomas Gilmore, U.S. Deputy Surveyor, set a post and referenced three trees during the original Public Land Survey.
- April 10, 1989 Wabasha County Surveyor searched the area with an electronic metal detector and recovered an iron rod. It was discovered that the rod was set by Yaggy, Colby & Associates Inc. of Rochester, to facilitate a land survey in the area. The location of the recovered iron rod coincided with the centerline of County Road 14 which runs west and with a fence line that runs to the south.
- May 18, 1989 Wabasha County Surveyor excavated a 12 foot square area 5 feet deep with the Wabasha County backhoe. Measurements were made to the south and north and east of the recovered iron rod in order to evaluate its location. The recovered iron rod was accepted as the perpetuation of the original Public Land Survey corner.
- June 12, 1989 Wabasha County Surveyor placed a Wabasha County Monument in the same location as the recovered iron rod.
- May 4, 1990 Wabasha County Surveyor doing additional survey work in the area discovered another iron rod approximately 15 feet east of the iron rod found in 1989. Further investigation revealed that the easterly iron rod was the section corner set by Yaggy, Colby & Associates Inc., and the iron rod found in 1989 was actually their traverse control point.
- May 10, 1990 Wabasha County Surveyor excavated an area 6 feet by 15 feet by about 5 feet deep in the new position. An old roadbed was recovered at a depth of approximately 4.5 feet. At a depth of 5 feet, more or less, a squared stone was found with a 1 1/4 inch pipe driven next to it. Yaggy, Colby & Associates Inc. iron rod falls approximately 6.5 feet east and 3.0 feet south of the found stone and pipe. The stone and iron pipe were accepted as conclusive evidence of the accepted corner and the best evidence of the original Public Land Survey corner. The monument set in 1989 was removed. Yaggy, Colby & Associates Inc. iron rod was reset in its original position and is referenced on the front of this certificate. A Wabasha County Monument was set over the found stone and pipe.

CERTIFICATE OF LOCATION OF GOVERNMENT CORNER

EAST QUARTER Corner of Section 25, Township 109N, Range 11W, 5TH P.M.

STATE OF MINNESOTA, County of WABASHA

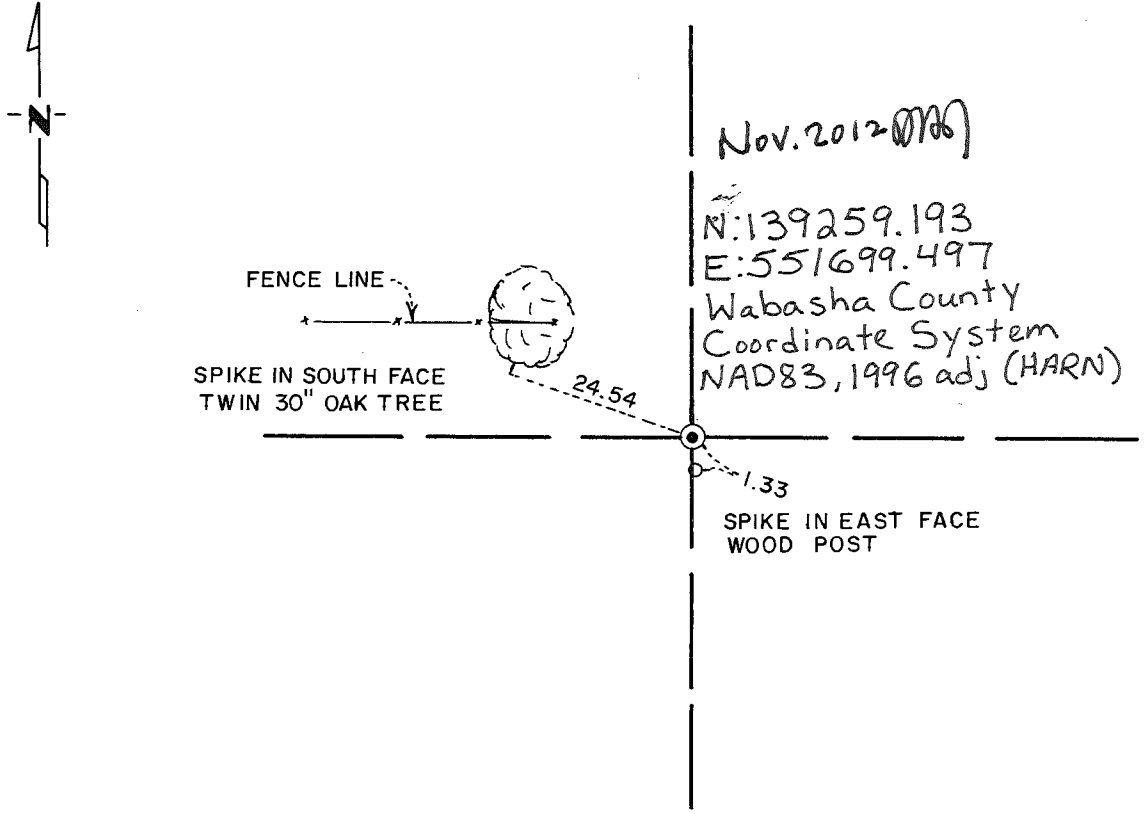
At the corner location shown on the sketch:

On 10 MAY 1990 found a 1/2" REBAR
DATE

left monument as found, lowered monument, removed monument (explain)

On 10 MAY 1990 placed a WABASHA COUNTY MONUMENT
DATE

SKETCH OF REFERENCE TIES



Statement of evidence relative to this corner location is on back of page.

I hereby certify that this document and the data contained herein was prepared by me or under my direct supervision.

David A. Johnson 5/31/90
SIGNATURE DATE

Registration No. 12788

Land Surveyor, Professional Engineer

County Surveyor, County Engineer

OFFICE OF THE REGISTER OF DEEDS
County of WABASHA

I hereby certify that this document was filed in the Reg. of Deeds office at 12:05 P.M. on the 10th day of July A.D., 19 90

Register of Deeds Geraldine Tibor

By Ray Waeye, Deputy

DOCUMENT NO. _____

Statement of Evidence:

EAST QUARTER CORNER OF SECTION 25, TOWNSHIP 109N, RANGE 11W

- 1855 Thomas Gilmore, U.S. Deputy Surveyor, set a wood post and referenced two trees
Black Oak 12" North 85 degrees West 235 links (155.10 feet)
Bur Oak 13" South 50 degrees East 88 links (58.08 feet)
- Feb. 1984 Yaggy, Colby & Associates Inc. Land Surveyors while surveying in Section 25 set a 1/2 inch rebar for the east quarter corner, 1 rod west of an existing fence corner.
- May 10, 1990 Wabasha County Surveyor visited the site and recovered the 1/2 inch rebar set in 1984. The fence corner found in 1984 by Yaggy, Colby & Associates Inc. has now been removed. An excavation was made with a backhoe in the area of the found rebar but no further evidence was recovered. The found rebar was accepted as the best evidence of the original Public Land Survey corner and a Wabasha County Monument was set.

CERTIFICATE OF LOCATION OF GOVERNMENT CORNER

NORTH QUARTER CORNER OF SECTION 26, TOWNSHIP 109 N, RANGE 11 W, 5th P.M.

STATE OF MINNESOTA, COUNTY OF WABASHA

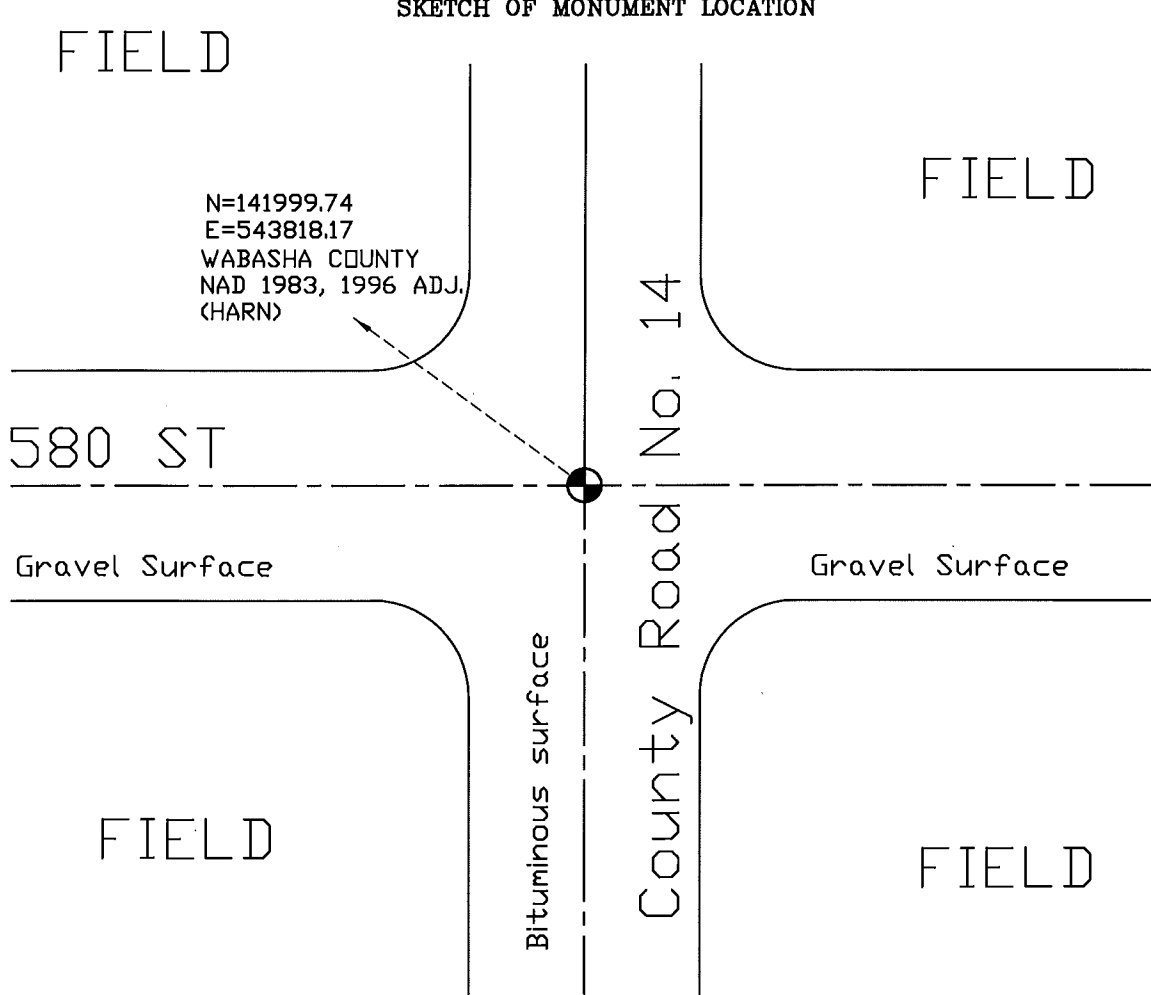
AT THE CORNER LOCATION SHOWN ON THE SKETCH:

ON 9/23/15 FOUND A 0.75" REBAR

LEFT MONUMENT AS FOUND, LOWERED MONUMENT, REMOVED MONUMENT (EXPLAIN)

ON 9/23/15 PLACED A 1"x18" IRON PIPE WITH A 2" DIAMETER WABASHA COUNTY CAST IRON CAP AFFIXED TO THE TOP OF THE PIPE OVER THE FOUND REBAR

SKETCH OF MONUMENT LOCATION



STATEMENT OF EVIDENCE RELATIVE TO THIS CORNER LOCATION IS ON THE BACK OF THIS SHEET.

I HEREBY CERTIFY THAT THIS DOCUMENT AND THE DATA CONTAINED HEREIN WAS PREPARED BY ME OR UNDER MY DIRECT SUPERVISION.

David A. Johnson 11/04/15
David A. Johnson

LICENSE NO. 12788

LAND SURVEYOR, PROFESSIONAL ENGINEER

COUNTY SURVEYOR, COUNTY ENGINEER

Statement of Evidence

The North Quarter Corner of Section 26, Township 109 North, Range 11 West

- 1855 Original Public Land Survey notes state a post was set 40.05 chains west from the northwest corner of Section 26, Township 109N, Range 11 W, and reference 2 bearing trees. A 6" White Oak N 80° W at 125 links (82.5 feet) and a 12" B. Oak S 59° E at 9 links (5.94 feet).
- 22 January 1994 Roger W. Brand Associates searched the area for the corner with a magnetic locator and set a p.k. nail over a magnetic signal.
- 30 May 2002 David A. Johnson, of Johnson & Scofield Inc., during a survey for James and Jane Klassen shows the north quarter corner of section 26 as a p.k. nail with a bearing and distance to the northeast and northwest of section 26.
- 17 November 2003 David A. Johnson, of Johnson & Scofield Inc., during a survey for Mr. Bill Gilsdorf shows the north quarter corner of section 26 as a found iron monument with a bearing and distance to the north quarter corner of section 23.
- 29 May 2009 Vince Fangman, during a survey for Andrew Yust, shows the north quarter corner of section 26 as a found 0.75" iron rod with a bearing and distance towards the north quarter corner of section 23.
- 21 June 2012 Brian K. Wodele, of Johnson & Scofield In., during a survey for Rebeka Meyer shows the north quarter corner of section 26 as a Wabasha County monument in place with a northing and easting coordinate recorded.
- 23 September 2015 Johnson & Scofield, Inc., during the Highland Township Remonumentation Project, searched the area of the corner using a metal locator and found a 0.75' rebar in the centerline of County Road 14 and 580th St. Bearing trees were searched for and none were found. The County Engineer Office was visited and the construction plans for County Road 14 were viewed. The plans indicated a significant cut plus a 2 foot sub cut at the intersection. Any monument evidence would have been obliterated. Consequently no excavation was made to look for evidence. The found rebar was accepted as the perpetuation of the Original Public Land Survey corner as it agreed with local obliterated evidence. A 1"x18" iron pipe was driven over the rebar and a 2" diameter Wabasha County cast iron cap was affixed to the top of the pipe.

CERTIFICATE OF LOCATION OF GOVERNMENT CORNER

NORTHEAST CORNER OF SECTION 26, TOWNSHIP 109 N, RANGE 11 W, 5th P.M.

STATE OF MINNESOTA, COUNTY OF WABASHA

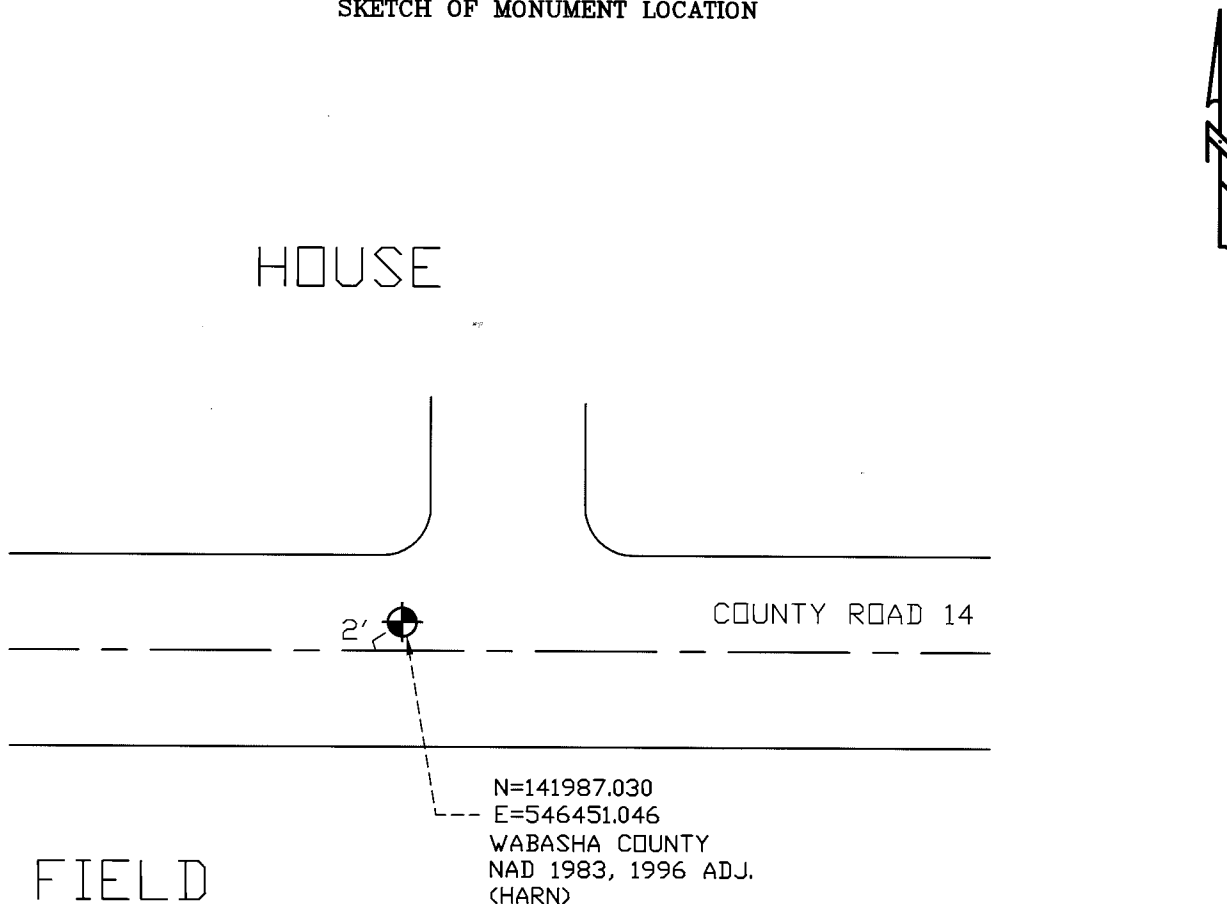
AT THE CORNER LOCATION SHOWN ON THE SKETCH:

ON 9/24/15 FOUND NOTHING

LEFT MONUMENT AS FOUND, LOWERED MONUMENT, REMOVED MONUMENT (EXPLAIN)

ON 10/18/16 PLACED A 18" REBAR WITH A 2" DIAMETER WABASHA COUNTY
CAST IRON CAP WELDED TO THE TOP OF REBAR FLUSH WITH THE ROAD SURFACE

SKETCH OF MONUMENT LOCATION



STATEMENT OF EVIDENCE RELATIVE TO THIS CORNER LOCATION IS ON THE BACK OF THIS SHEET.

I HEREBY CERTIFY THAT THIS DOCUMENT AND THE DATA CONTAINED HEREIN WAS PREPARED BY ME OR UNDER MY DIRECT SUPERVISION.

David A. Johnson 12/01/16
David A. Johnson

LICENSE NO. 12788

LAND SURVEYOR, PROFESSIONAL ENGINEER

COUNTY SURVEYOR, COUNTY ENGINEER

Statement of Evidence

The Northeast Corner of Section 26, Township 109 North, Range 11 West

For history prior to 2015, see filed certificate of location signed by Roger Brand January 22, 1994.

- 24 September 2015 Johnson & Scofield, Inc., during the Highland Township Remonumentation Project, searched the area of the corner and found nothing.
- 17 October 2016 Johnson & Scofield, Inc., during the Highland Township Remonumentation Project, looked for irons used in a survey done by Roger Brand in January of 1994 for Montgomery Realty. Using the found irons of Brand's surveys and his distances and bearings tied to the North Quarter corner of 25 and 26 the location of the Northeast Corner of 26 was recreated.
- 18 October 2016 Johnson & Scofield, Inc., during the Highland Township Remonumentation Project, drilled a hole and set a 18" rebar with a CIM welded to the top of the rebar flush with road surface. The position of the rebar was set using the found irons of Brand's surveys and his distances and bearings tied to the North Quarter corner of 25 and was accepted as the best perpetuation of the Original Public Land Survey corner.

CERTIFICATE OF LOCATION OF GOVERNMENT CORNER

EAST QUARTER CORNER OF SECTION 26, TOWNSHIP 109 N, RANGE 11 W, 5th P.M.

STATE OF MINNESOTA, COUNTY OF WABASHA

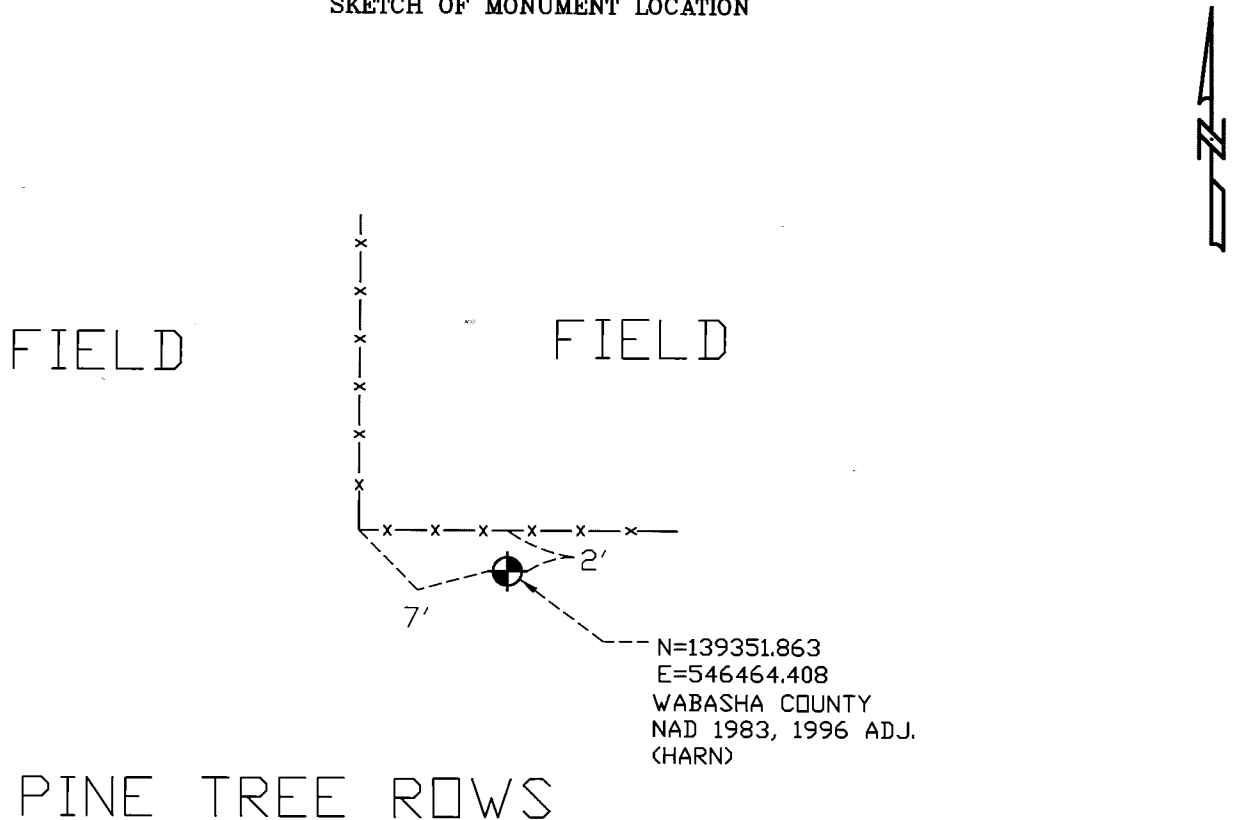
AT THE CORNER LOCATION SHOWN ON THE SKETCH:

ON 10/17/16 FOUND A 1/2" REBAR

LEFT MONUMENT AS FOUND, LOWERED MONUMENT, REMOVED MONUMENT (EXPLAIN)


ON 10/17/16 PLACED A 1" X 18" IRON PIPE WITH A 2" DIAMETER WABASHA COUNTY CAST IRON CAP AFFIXED TO THE TOP OF THE PIPE IN PLACE OF THE FOUND REBAR.

SKETCH OF MONUMENT LOCATION



STATEMENT OF EVIDENCE RELATIVE TO THIS CORNER LOCATION IS ON THE BACK OF THIS SHEET.

I HEREBY CERTIFY THAT THIS DOCUMENT AND THE DATA CONTAINED HEREIN WAS PREPARED BY ME OR UNDER MY DIRECT SUPERVISION.


David A. Johnson

12/01/16

LICENSE NO. 12788

LAND SURVEYOR, PROFESSIONAL ENGINEER

COUNTY SURVEYOR, COUNTY ENGINEER

Statement of Evidence

The East Quarter Corner of Section 26, Township 109 North, Range 11 West

- 1855 Original Public Land Survey notes state a post was set 40.00 chains north from the northeast corner of section 35, Township 109N, Range 11W, and reference 2 bearing trees. A 12" Burr Oak N 89° E at 30 links (19.8 feet) and a 12" Burr Oak N 55°W at 70 links (46.2 feet).
- 28 February 1984 Yaggy Associates, Inc. during a survey for Calvin Penz, set a 1/2" rebar with cap at the East Quarter Corner of Section 26.
- 30 May 2002 Johnson & Scofield, Inc., during a survey for James & Jane Klassen, found a 1/2" rebar at the East Quarter Corner of Section 26. On the Survey drawing they also show a fence line 2' north of the corner.
- 17 October 2016 Johnson & Scofield, Inc., during the Highland Township Remonumentation Project, searched the area of the corner with a metal locator and found a 1/2" rebar. The rebar was found 2' south of a fence and it was determined that this was the same rebar found by Johnson & Scofield, Inc. and set by Yaggy Associates, Inc in 1984. The found rebar was accepted as the best perpetuation of the Original Public Land Survey corner and a 1"x18" iron pipe with a 2" Diameter cast iron cap affixed to the top of the pipe was set in place of the found rebar.

CERTIFICATE OF LOCATION OF GOVERNMENT CORNER

NORTH QUARTER CORNER OF SECTION 27, TOWNSHIP 109 N, RANGE 11 W, 5th P.M.

STATE OF MINNESOTA, COUNTY OF WABASHA

AT THE CORNER LOCATION SHOWN ON THE SKETCH:

ON 10/21/15 FOUND NOTHING

LEFT MONUMENT AS FOUND, LOWERED MONUMENT, REMOVED MONUMENT (EXPLAIN)

ON 10/21/15 PLACED TWO 1"x18" IRON PIPES WITH A 2" DIAMETER WABASHA COUNTY CAST IRON CAP AFFIXED TO THE TOP OF THE PIPE AT THE OBLITERATED POSITION

SKETCH OF MONUMENT LOCATION

FIELD

FIELD

N=142009.26
E=538544.82
WABASHA COUNTY
NAD 1983, 1996 ADJ.
(HARN)

TOWNSHIP ROAD

OAK TREE

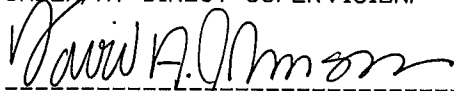
FIELD

FIELD

STATEMENT OF EVIDENCE RELATIVE TO THIS CORNER LOCATION IS ON THE BACK OF THIS SHEET.

I HEREBY CERTIFY THAT THIS DOCUMENT AND THE DATA CONTAINED HEREIN WAS PREPARED BY ME OR UNDER MY DIRECT SUPERVISION.

LICENSE NO. 12788


David A. Johnson

11/04/15

LAND SURVEYOR, PROFESSIONAL ENGINEER

COUNTY SURVEYOR, COUNTY ENGINEER

Statement of Evidence

The North Quarter Corner of Section 27, Township 109 North, Range 11 West

- 1855 Original Public Land Survey notes state a post was set 40.00 chains east from the northwest corner of Section 27, Township 109N, Range 11W, and reference 2 bearing trees. An 11" Burr Oak N 75° W at 55 links (36.3 feet) and a 12" Burr Oak S 45^{1/4}° E at 142.56 links (5.94 feet).
- 23 September 2015 Johnson & Scofield, Inc., during the Highland Township Remonumentation Project, searched the area of the corner using a metal locator and found nothing. Bearing trees were searched for, and none were found. The centerline of township roads to the east and south were located including a fence line to the north. An obliterated position was developed based on these components.
- 21 October 2015 Johnson & Scofield, Inc., during the Highland Township Remonumentation Project, performed a 12' x 12' x 3' excavation with the Wabasha County backhoe and staff, but nothing was found. Two 1"x18" iron pipes, one over the other, with a 2" diameter Wabasha County cast iron cap affixed to the top of the top pipe was set at the obliterated position that best perpetuates the Original Public Land Survey corner.

CERTIFICATE OF LOCATION OF GOVERNMENT CORNER

NORTHEAST CORNER OF SECTION 27, TOWNSHIP 109 N, RANGE 11 W, 5th P.M.
STATE OF MINNESOTA, COUNTY OF WABASHA

AT THE CORNER LOCATION SHOWN ON THE SKETCH:

ON 9/23/15 FOUND A 0.5" SQUARE NAIL

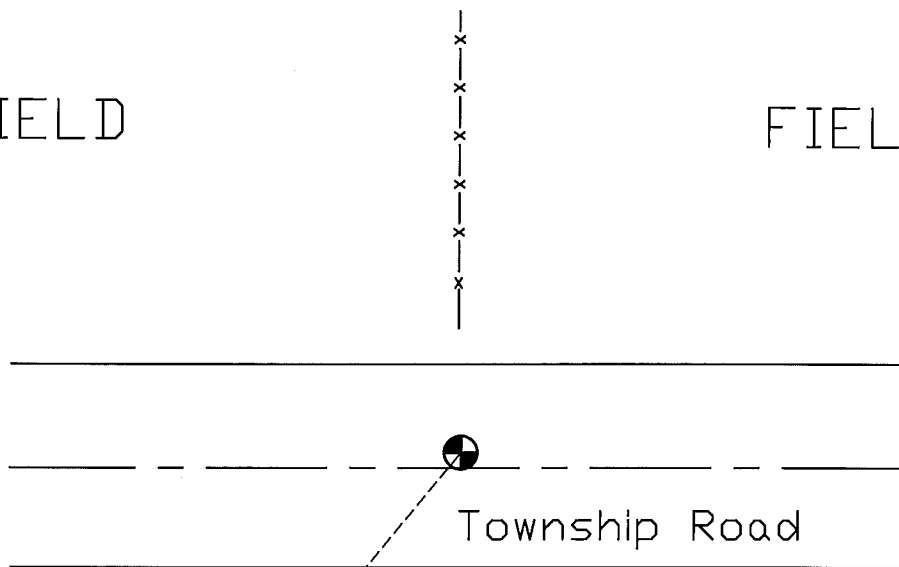
LEFT MONUMENT AS FOUND, LOWERED MONUMENT, REMOVED MONUMENT (EXPLAIN)

ON 10/21/15 PLACED ONE 1"x18" IRON PIPE WITH A 2" DIAMETER WABASHA COUNTY CAST IRON CAP AFFIXED TO THE TOP OF THE PIPE IN PLACE OF THE SQUARE NAIL

SKETCH OF MONUMENT LOCATION

FIELD

FIELD



N=142004.36
E=541192.22
WABASHA COUNTY
NAD 1983, 1996 ADJ.
(HARN)

FIELD

STATEMENT OF EVIDENCE RELATIVE TO THIS CORNER LOCATION IS ON THE BACK OF THIS SHEET.

I HEREBY CERTIFY THAT THIS DOCUMENT AND THE DATA CONTAINED HEREIN WAS PREPARED BY ME OR UNDER MY DIRECT SUPERVISION.

David A. Johnson

David A. Johnson

11/04/15

LICENSE NO. 12788

LAND SURVEYOR, PROFESSIONAL ENGINEER

COUNTY SURVEYOR, COUNTY ENGINEER

Statement of Evidence

The Northeast Corner of Section 27, Township 109 North, Range 11 West

- 1855 Original Public Land Survey notes state a post was set 40.00 chains north from the east quarter corner of Section 27, Township 109N, Range 11W, and reference 4 bearing trees. A 5" Black Oak N 53° E at 427 links (281.82 feet), a 5" Burr Oak S 41° E at 94 links (62.04 feet), a 9" Black Oak S 55° W at 193 links (127.38 feet) and a 10" Black Oak S 68^{1/2}° W at 238 links (157.08 feet).
- 23 September 2015 Johnson & Scofield, Inc., during the Highland Township Remonumentation Project, searched the area of the corner using a metal locator and found a 0.5" square nail. Bearing trees were searched for, and none were found. The centerline of township roads to the east and west were located including a fence line to the north. After analyzing the fence and centerlines the square nail was accepted as the best obliterated position to perform an excavation.
- 21 October 2015 Johnson & Scofield, Inc., during the Highland Township Remonumentation Project, performed a 10' x 10' x 2' excavation with the Wabasha County backhoe and staff centered on the location of the square nail, but nothing was found. The nail was accepted as the position that best perpetuates the Original Public Land Survey as it coincides with obliterated evidence. One 1"x18" iron pipe with a 2" diameter Wabasha County cast iron cap affixed to the top of the pipe was set in place of the found square nail.

CERTIFICATE OF LOCATION OF GOVERNMENT CORNER

EAST QUARTER CORNER OF SECTION 27, TOWNSHIP 109 N, RANGE 11 W, 5th P.M.

STATE OF MINNESOTA, COUNTY OF WABASHA

AT THE CORNER LOCATION SHOWN ON THE SKETCH:

ON 10/21/15 FOUND A 6"x 6" SQUARE STONE 1' BELOW OLD ROAD BED

LEFT MONUMENT AS FOUND, LOWERED MONUMENT, REMOVED MONUMENT (EXPLAIN)

ON 10/21/15 PLACED A 1"x18" IRON PIPE WITH A 2" DIAMETER WABASHA COUNTY CAST IRON CAP AFFIXED TO THE TOP OF THE PIPE OVER THE FOUND STONE

SKETCH OF MONUMENT LOCATION

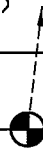
FIELD



N=139366.72
E=541186.90
WABASHA COUNTY
NAD 1983, 1996 ADJ.
(HARN)

Gravel Township Road

575th Street



FIELD

FIELD



STATEMENT OF EVIDENCE RELATIVE TO THIS CORNER LOCATION IS ON THE BACK OF THIS SHEET.

I HEREBY CERTIFY THAT THIS DOCUMENT AND THE DATA CONTAINED HEREIN WAS PREPARED BY ME OR UNDER MY DIRECT SUPERVISION.

David A. Johnson
David A. Johnson

11/04/15

LICENSE NO. 12788

LAND SURVEYOR, PROFESSIONAL ENGINEER

COUNTY SURVEYOR, COUNTY ENGINEER

Statement of Evidence

The East Quarter Corner of Section 27, Township 109 North, Range 11 West

- 1855 Original Public Land Survey notes state a post was set 40.00 chains north from the northeast corner of Section 34, Township 109N, Range 11W, and reference 2 bearing trees. A 5" Burr Oak S 20° E at 116 links (76.56 feet) and a 6" Burr Oak N 14° W at 55 links (36.30 feet).
- 24 September 2015 Johnson & Scofield, Inc., during the Highland Township Remonumentation Project, searched the area of the corner using a metal locator and found nothing. Bearing trees were searched for, and none were found. The centerline of township roads to the east and west were located including fence line to the south. An obliterated position was developed based on these components.
- 21 October 2015 Johnson & Scofield, Inc., during the Highland Township Remonumentation Project, performed a 10' x 10' x 3' excavation with the Wabasha County backhoe and staff centered on the obliterated position. A 6" x 6" x 8" stone was found sitting plum at a depth of 3', 1' below the old road bed, in what appeared to be original topsoil. The found stone was 4' from the obliterated position and accepted as the perpetuation of the Original Public Land Survey corner. A 1"x18" iron pipe with a 2" diameter Wabasha County cast iron cap affixed to the top of the pipe was set above the found stone. The stone was left in place as a memorial.

CERTIFICATE OF LOCATION OF GOVERNMENT CORNER

NORTH QUARTER CORNER OF SECTION 28, TOWNSHIP 109 N, RANGE 11 W, 5th P.M.

STATE OF MINNESOTA, COUNTY OF WABASHA

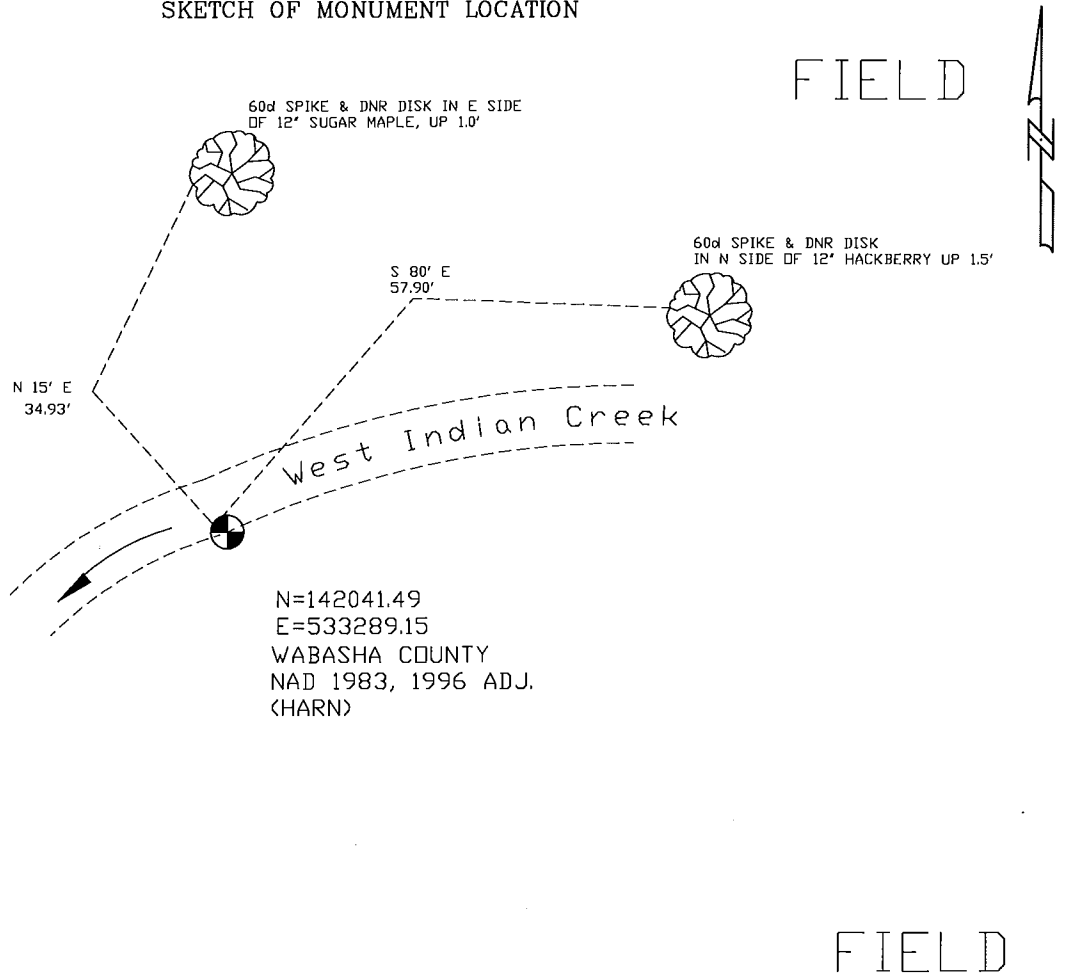
AT THE CORNER LOCATION SHOWN ON THE SKETCH:

ON 11/03/15 FOUND A NOTHING WAS FOUND, MONUMENT OBLITERATED DUE TO EROSION

LEFT MONUMENT AS FOUND, LOWERED MONUMENT, REMOVED MONUMENT (EXPLAIN)

ON 11/03/15 PLACED A 1" X 18" IRON PIPE WITH A 2" DIAMETER WABASHA COUNTY CAST IRON CAP AFFIXED TO THE TOP OF THE PIPE IN PLACE OF THE OBLITERATED MONUMENT

SKETCH OF MONUMENT LOCATION



STATEMENT OF EVIDENCE RELATIVE TO THIS CORNER LOCATION IS ON THE BACK OF THIS SHEET.

I HEREBY CERTIFY THAT THIS DOCUMENT AND THE DATA CONTAINED HEREIN WAS PREPARED BY ME OR UNDER MY DIRECT SUPERVISION.

David A. Johnson

 David A. Johnson 11/04/15

LICENSE NO. 12788

LAND SURVEYOR, PROFESSIONAL ENGINEER

COUNTY SURVEYOR, COUNTY ENGINEER

Statement of Evidence

The North Quarter Corner of Section 28, Township 109 North, Range 11 West

For corner history prior to 2005 see certificate of location signed by Bruce W. Sheppard, LS 17003, on March 11th, 2003.

03 November 2015 Johnson & Scofield, Inc., during the Highland Township Remonumentation Project, searched the area of the corner based on a coordinate established by Bruce Sheppard in 2002, nothing was found. It was determined that the monument has been obliterated due to the erosion of the West Indian Creek. The area was searched for tie trees based on Bruce Sheppard's tie sheet, both were found. Bruce Sheppard's position was accepted as the best perpetuation of the Original Public Land Survey corner and the monument was reset based on the coordinate value. It was found that the West Indian Creek is covered in a rock bed; therefore the iron pipe had to be set above ground. One 1"x18" iron pipe with a 2" diameter Wabasha County cast iron cap affixed to the top of the pipe was set surrounded by a pile of rocks and dirt, with the rocks and dirt keeping the monument standing plum. A Johnson and Scofield survey marker sign was set on the south side of the monument.

Index No. R-11

CERTIFICATE OF LOCATION OF GOVERNMENT CORNER

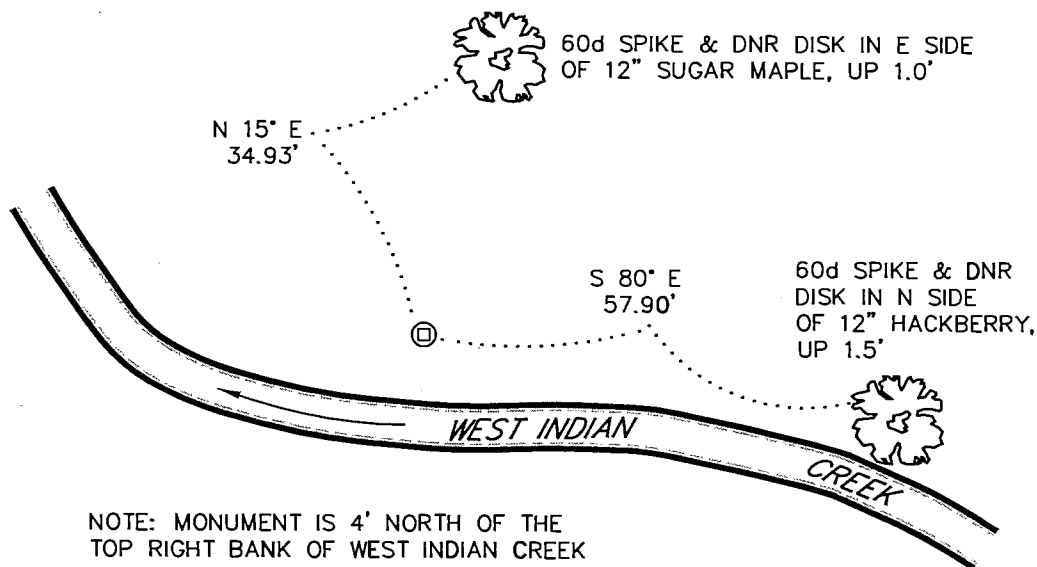
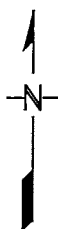
NORTH QUARTER Corner of Section 28, Township 109 N, Range 11 W
5th Principal Meridian, State of Minnesota, County of WABASHA

At the corner location shown on the sketch:

On _____ found a _____
DATE

left monument as found, lowered monument, removed monument (explain)

■ On 7/16/2002 Placed a WABASHA COUNTY MONUMENT (1" X 18" IRON PIPE WITH
DATE A CAST IRON "SURVEY MARKER" CAP), FLUSH



NOTE: MONUMENT IS 4' NORTH OF THE TOP RIGHT BANK OF WEST INDIAN CREEK

WABASHA COUNTY
COORDINATE SYSTEM
NAD 1983 1996 ADJ.
N = 142041.486
E = 533289.153

BEARINGS OBSERVED WITH COMPASS

Statement of evidence for this corner location is on back of this page.

2/24/2003
SFT00033.79.00.01

I certify that this document was researched and prepared by me or under my direct supervision.

SIGNATURE Bruce W. Sheppard DATE 3/11/03 License Number 17003

Title: Land Surveyor Professional Engineer County Surveyor County Engineer

North Quarter Corner of Section 28, Township 109 North, Range 11 West

The DNR Division of Lands and Minerals contacted the following for survey information:

Minnesota Secretary of State's Office
Wabasha County Surveyor's Office
Wabasha County Recorder's Office
Wabasha County Highway Engineer's Office
Johnson and Scofield Inc., of Wabasha

1855 General Land Office notes, obtained from the Secretary of State's Office, show the corner marked with a wood post with the following bearing trees marked:

6" Elm, North 16° East, 35 links (23.10 feet)
10" Elm, South 30° West, 45 links (29.70 feet)

2002 July 16, the DNR Division of Lands and Minerals computed the lost position for corner (2621.11 feet from adjoining section corners) and then traversed to its location. A field search was conducted at the computed lost position for the corner by scanning a large area with an electronic metal locator, but no metal attraction was obtained. Also, searched for but found evidence of the GLO bearing trees.

Set a Wabasha County Monument at the computed lost position for corner and took ties as shown on the sketch of reference ties.

Analysis of the above information led the DNR Division of Lands and Minerals to conclude that the Wabasha County Monument set at the computed lost position for corner marks the location of the corner.

N 142017.53

E 535910.01

Wab. NAD83, 1996 Adj. (HARN)

Dec. 2015 *WAS*

Index No. R-13

CERTIFICATE OF LOCATION OF GOVERNMENT CORNER

NORTHEAST Corner of Section 28, Township 109 N, Range 11 W

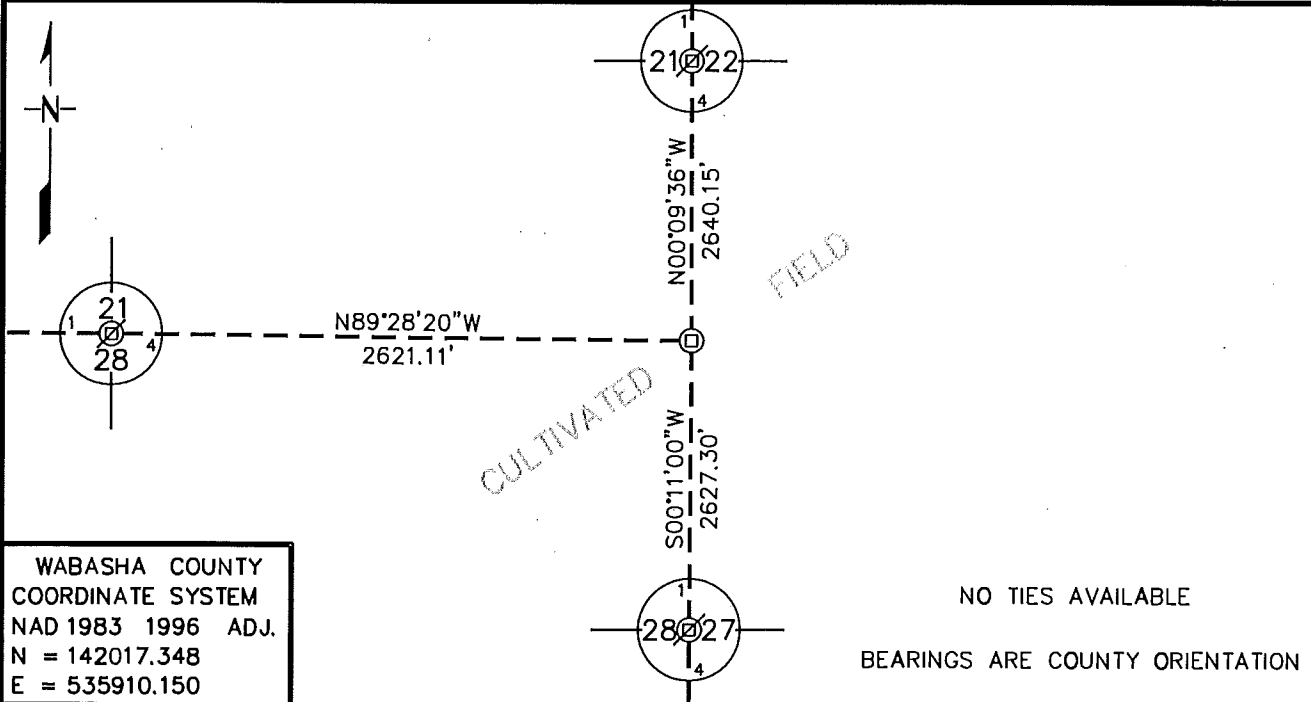
5th Principal Meridian, State of Minnesota, County of WABASHA

At the corner location shown on the sketch:

On _____ found a _____
DATE

left monument as found, lowered monument, removed monument (explain)

On 7/16/2002 Placed a WABASHA COUNTY MONUMENT (1" X 18" IRON PIPE WITH
DATE A CAST IRON "SURVEY MARKER" CAP), DOWN 2.0'



WABASHA COUNTY
 COORDINATE SYSTEM
 NAD 1983 1996 ADJ.
 N = 142017.348
 E = 535910.150

Statement of evidence for this corner location is on back of this page.

2/24/2003
SFT00033.79.00.01

I certify that this document was researched and prepared by me or under my direct supervision.

SIGNATURE Russ W. Sheppard DATE 3/11/03 License Number 17003

Title: Land Surveyor Professional Engineer County Surveyor County Engineer

Northeast Corner of Section 28, Township 109 North, Range 11 West

The DNR Division of Lands and Minerals contacted the following for survey information:

Minnesota Secretary of State's Office
Wabasha County Surveyor's Office
Wabasha County Recorder's Office
Wabasha County Highway Engineer's Office
Johnson and Scofield Inc., of Wabasha

- 1855 General Land Office notes, obtained from the Secretary of State's Office, show the corner marked with a wood post with the following bearing trees marked:
10" Bur Oak, North 69° East, 207 links (136.62 feet)
10" Bur Oak, South 33 ¼° East, 242 links (159.72 feet)
4" Bur Oak, South 34 ½° West, 182 links (120.12 feet)
14" Bur Oak, North 77° West, 75 links (49.50 feet)
- 1951 Aerial photos in the possession of the DNR Division of Lands Minerals show an east-west occupation line in the area of the corner and no occupation lines to the north or south are shown.
- 2002 July 16, the DNR Division of Lands and Minerals traversed to the area of the corner and found its location to be in a cultivated field devoid of nearby occupation lines. Contacted John Deming who along with his brother Duane owns all the land around the corner. John said the farm has been in the family for many years and there used to be an east-west line in the area of the corner, but it was removed a long time ago. He also said that the only remaining evidence of the east-west line is a lone boxelder tree, which is close to, but not exactly on the old line.

Traversed to the following:

- A) a lone 30 inch diameter boxelder tree which is about 650 feet east of the area of the corner
- B) the centerline-centerline of Township Roads in the area of the north quarter corner of Section 27
- C) a fence intersection (fences south and east) in the area of the east sixteenth corner of the northeast quarter of Section 28
- D) an east-west fence on the north edge of a woods about 1250 feet west of the area of the section corner

Computed a position for corner as follows:

- A) on the northerly extension of a line from the southeast corner of Section 28 thru the east quarter corner of Section 28
- B) 2627.30 feet from the east quarter corner of Section 28 (same distance as measured from the Southeast corner of Section 28 to the east quarter corner of Section 28)

The computed position for corner was found to be:

- A) 2631.2 feet from the centerline-centerline of Township Roads located in the area of the north quarter corner of Section 27
- B) 2640.15 feet from the east quarter corner of Section 21
- C) 5242.22 feet from the northwest corner of Section 28
- D) 1314.9 feet from the fence intersection (fences south and east) located in the area of the east sixteenth corner of the northeast quarter of Section 28, which was also found to be 31.4 feet east of a line from the east quarter corner of Section 28 to the computed position for corner

The lone 30 inch diameter boxelder tree located east of the area of the corner was found to be:
12.0 feet south of a line from the computed position for corner to the centerline-centerline of Township Roads located in the area of the north quarter corner of Section 27

The east-west fence located on the north edge of a woods about 1250 feet west of the area of the corner was found to be:

8 to 24 feet north of a line from the computed position for corner to the northwest corner of Section 28

Analysis of the above information led the DNR Division of Lands and Minerals to conclude that the computed position marks the location of the corner.

CERTIFICATE OF LOCATION OF GOVERNMENT CORNER

EAST 1/4 CORNER OF SECTION 28, TOWNSHIP 109N, RANGE 11W, 5 P.M.
 STATE OF MINNESOTA, COUNTY OF WABASHA

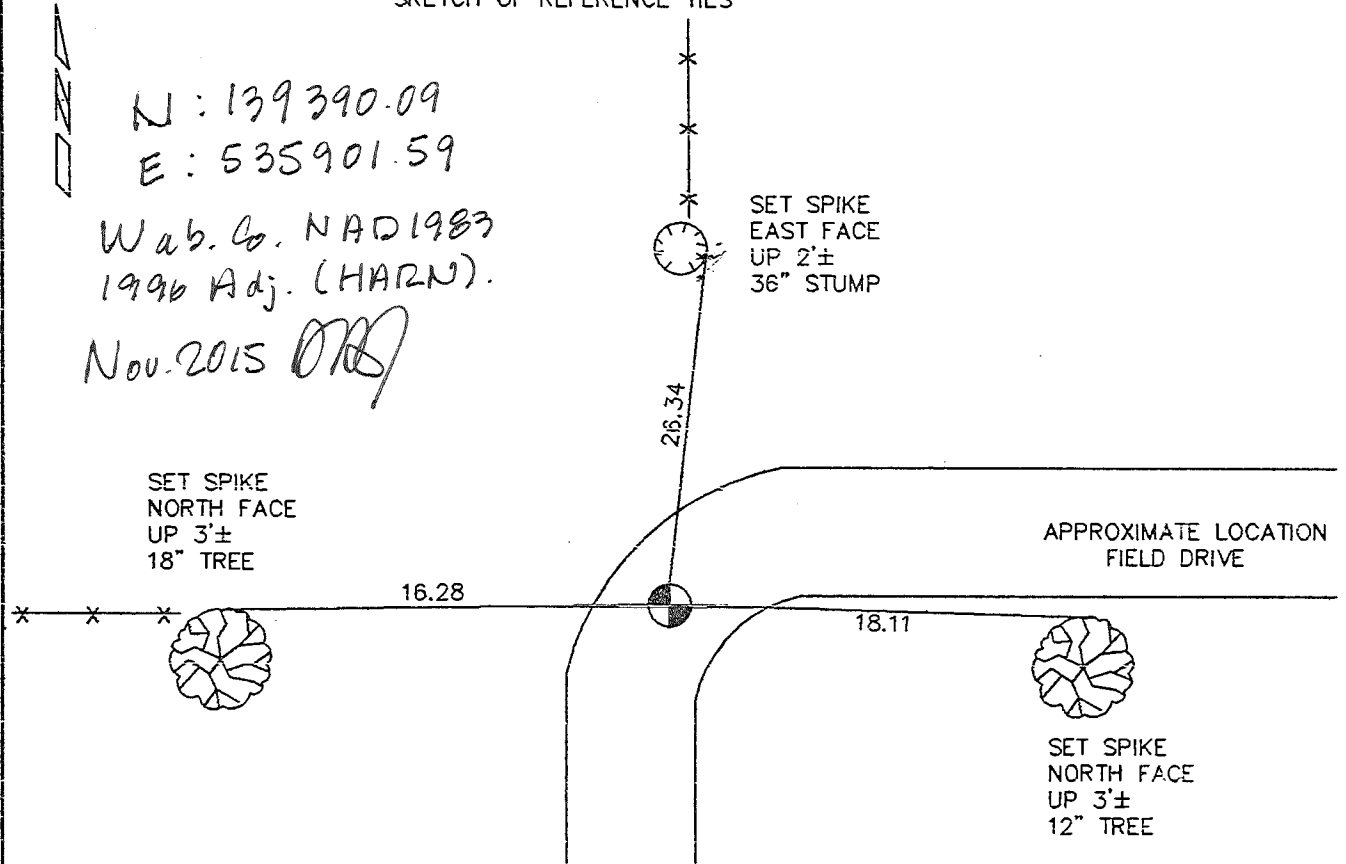
AT THE CORNER LOCATION SHOWN ON THE SKETCH:

ON _____ FOUND A _____

LEFT MONUMENT AS FOUND, LOWERED MONUMENT, REMOVED MONUMENT (EXPLAIN)

ON 4/24/00 PLACED A 2" CAST IRON CAP ON TOP OF TWO 1" X 18" IRON PIPES.

SKETCH OF REFERENCE TIES



STATEMENT OF EVIDENCE RELATIVE TO THIS CORNER LOCATION IS ON THE BACK OF THIS SHEET.

I HEREBY CERTIFY THAT THIS DOCUMENT AND THE DATA CONTAINED HEREIN WAS PREPARED BY ME OR UNDER MY DIRECT SUPERVISION.

[Signature] 5/03/00
 SIGNATURE DATE

LICENSE NO. 12788

LAND SURVEYOR, PROFESSIONAL ENGINEER
 COUNTY SURVEYOR, COUNTY ENGINEER

OFFICE OF THE REGISTER OF DEEDS
 COUNTY OF _____

I HEREBY CERTIFY THAT THIS DOCUMENT WAS FILED IN THE REG. OF DEEDS OFFICE AT _____ M. ON THE _____ DAY OF _____ A.D., 199__.

REGISTER OF DEEDS _____

BY _____ DEPUTY

DOCUMENT NUMBER _____

Statement of Evidence:

east quarter corner of Section 28, Township 109 North, Range 11 West

- August, 1855 Deputy Surveyor, Thomas Gilmore, set a post and referenced bearing trees.
- April, 2000 Bearing trees were searched for, but none found. The ground was hand excavated with a shovel for a stone monument, but none were found. This corner was re-established using obliterated methods at the projection of fences from the west and north. It is felt that this position best perpetuates the Original Public Land Survey Corner.

CERTIFICATE OF LOCATION OF GOVERNMENT CORNER

NORTH QUARTER CORNER OF SECTION 29, TOWNSHIP 109N, RANGE 11W, 5TH P.M.

STATE OF MINNESOTA, COUNTY OF WABASHA

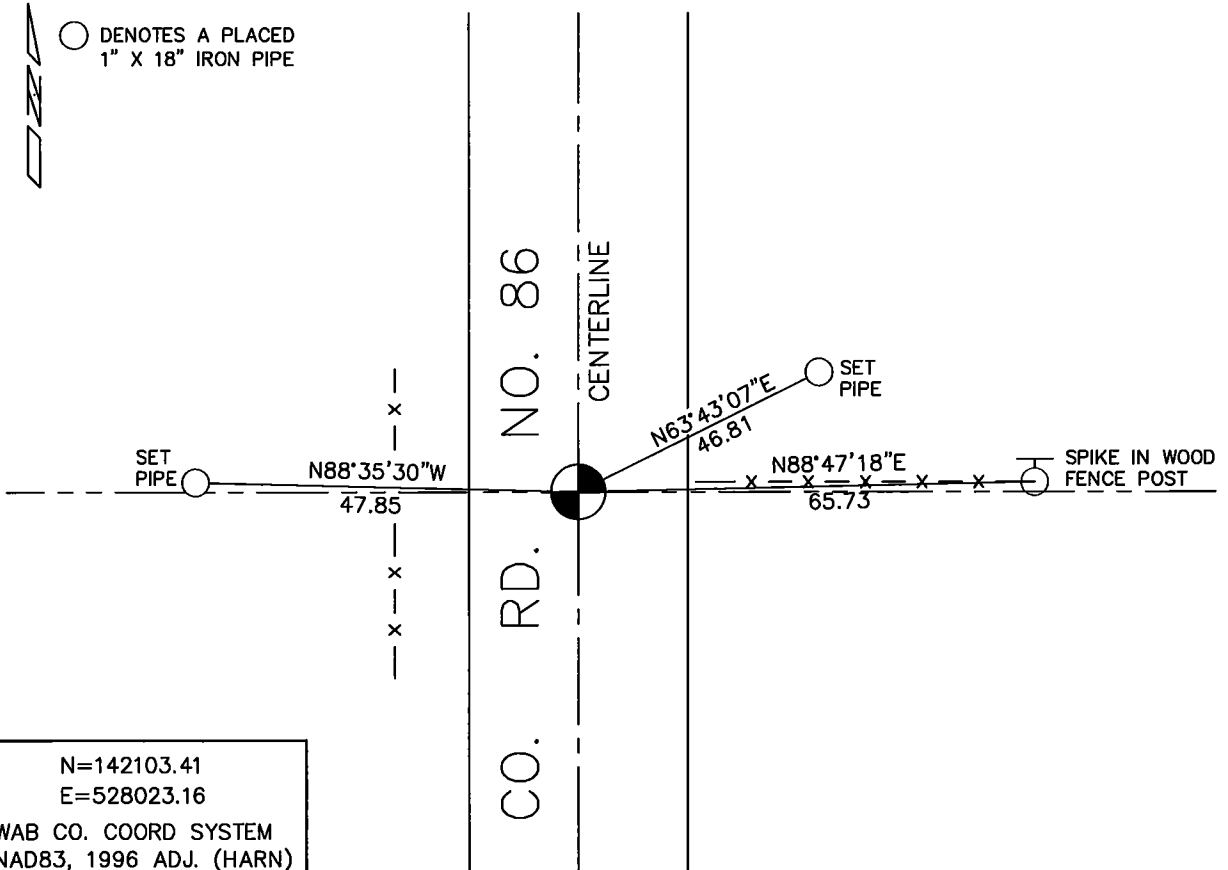
AT THE CORNER LOCATION SHOWN ON THE SKETCH:

ON 11/6/25 FOUND A NOTHING (MONUMENT MISSING)

LEFT MONUMENT AS FOUND, LOWERED MONUMENT, REMOVED MONUMENT (EXPLAIN)

ON 11/6/25 PLACED A MAG NAIL & BRASS DISK STAMPED "WABASHA COUNTY MONUMENT"

SKETCH OF REFERENCE TIES



STATEMENT OF EVIDENCE RELATIVE TO THIS CORNER LOCATION IS ON THE BACK OF THIS SHEET.

I HEREBY CERTIFY THAT THIS DOCUMENT AND THE DATA CONTAINED HEREIN WAS PREPARED BY ME OR UNDER MY DIRECT SUPERVISION.

[Signature] 12/29/25
SIGNATURE DATE

LICENSE NO. 47460

LAND SURVEYOR, PROFESSIONAL ENGINEER

COUNTY SURVEYOR, COUNTY ENGINEER

OFFICE OF THE REGISTER OF DEEDS
COUNTY OF Wabasha

I HEREBY CERTIFY THAT THIS DOCUMENT WAS FILED IN THE REG. OF DEEDS OFFICE AT 11:30 A.M. ON THE 15th DAY OF January A.D., 2026.

REGISTER OF DEEDS Wabasha County
BY [Signature] DEPUTY

DOCUMENT NUMBER 362032

STATEMENT OF EVIDENCE

North Quarter Corner of Section 29, Township 109 North, Range 11 West.

August 1855 Thomas Gilmore, U.S. Deputy Surveyor, placed a wood stake with the following bearing trees marked:

10" Bur Oak North 33 degrees West 51 links (33.66 feet)

14" Bur Oak South 01 degrees West 46 links (30.36 feet)

May 18, 1989 - Wabasha County Surveyors Office field searched the area for corner evidence, General Land Office bearing trees and excavated an area 8 foot square down to natural soil with a backhoe, centered on the centerline of County Road Number 86 and existing fence lines east and west. Nothing was recovered during the excavation.

July 27, 1989 - Wabasha County Surveyors Office analyzed the north line of Section 29 and found that the centerline of County Road Number 86, and the existing fence lines east and west are the best evidence of the General Land Office corner, and a Wabasha County Monument was set.

November 2015 - Johnson & Scofield, Inc., during the Highland Township Remonumentation Project, recovered the Wabasha County Monument, and located its position relative to the Wabasha County Coordinate System, NAD83, 1996 Adjustment.

November 6, 2025- Johnson & Scofield Inc. visited the location for the North Quarter corner of Section 29 and found that the Wabasha County monument was missing. A mag nail and brass disk were placed at the previously established location.

CERTIFICATE OF LOCATION OF GOVERNMENT CORNER

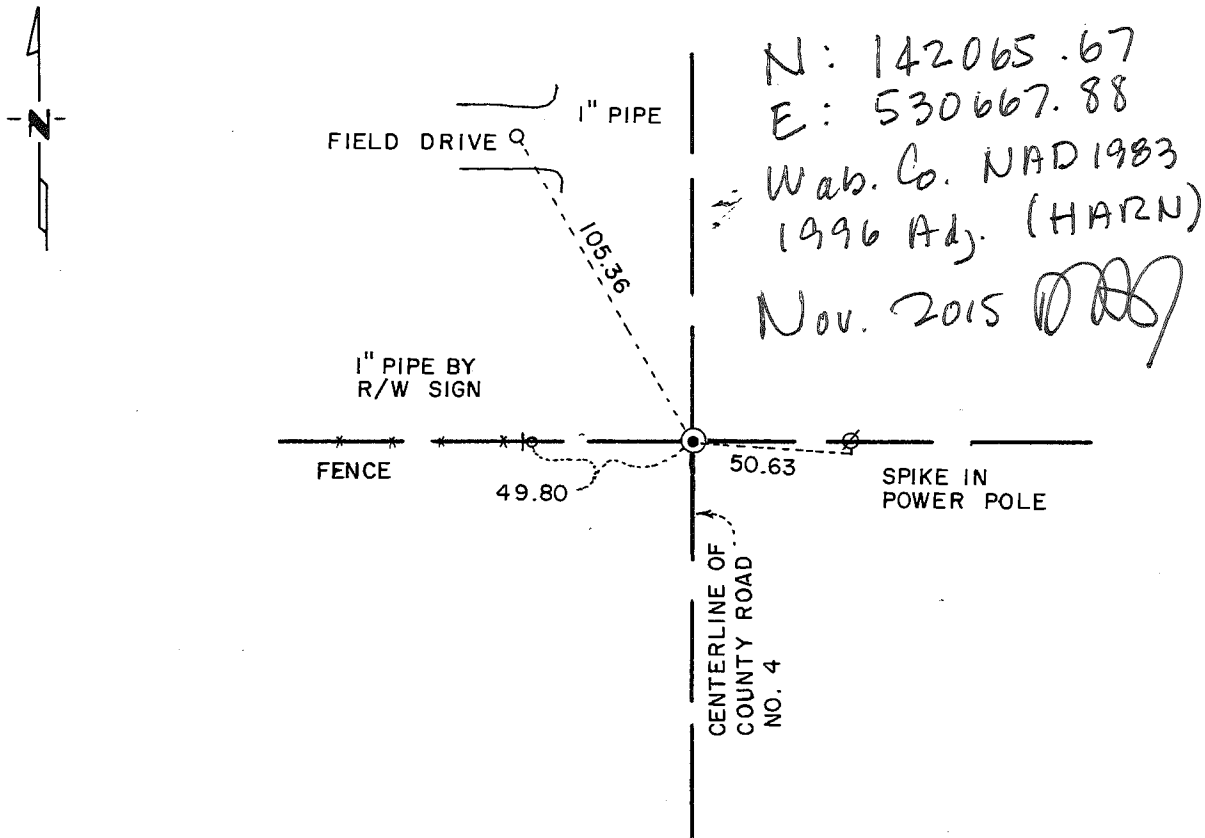
Northeast Corner of Section 29, Township 109N, Range 11W, 5th P.M.

STATE OF MINNESOTA, County of Wabasha

At the corner location shown on the sketch:

- On _____ found a _____
DATE
- left monument as found, lowered monument, removed monument (explain)
- On July 27, 1989 placed a Wabasha County Monument
DATE

SKETCH OF REFERENCE TIES



Statement of evidence relative to this corner location is on back of page.

I hereby certify that this document and the data contained herein was prepared by me or under my direct supervision.

David A. Johnson 7/28/89
SIGNATURE DATE

Registration No. 12788
 Land Surveyor, Professional Engineer
 County Surveyor, County Engineer

OFFICE OF THE REGISTER OF DEEDS
County of WABASHA

I hereby certify that this document was filed in the Reg. of Deeds office at 11:55 A.M. on the 1st day of August A.D., 19 89

Register of Deeds Geraldine Tibor
By Kay Straefe, Deputy
DOCUMENT NO. _____

Statement of Evidence:

NORTHEAST CORNER OF SECTION 29, TOWNSHIP 109N, RANGE 11W

- 1855 Thomas Gilmore, U.S. Deputy Surveyor, placed a wood stake with the following bearing trees marked:
- 10" Bur Oak North 35 degrees East no distance given
 - 12" Bur Oak South 15 degrees East 48 links (31.68 feet)
 - 10" Bur Oak South 41½ degrees West 65 links (42.90 feet)
 - 12" Bur Oak North 59 degrees West 41 links (27.06 feet)
- May 18, 1989 Wabasha County Surveyors Office field searched the area for corner evidence and General Land Office bearing trees. Nothing was found. It was decided not to excavate the corner with a backhoe as the area falls in a deep road cut.
- July 27, 1989 Wabasha County Surveyors Office analyzed the north line of Section 29 and found that the centerline of County Road Number 4 and the existing fence line to the west is the best evidence of the General Land Office corner, and a Wabasha County Monument was set.

CERTIFICATE OF LOCATION OF GOVERNMENT CORNER

EAST QUARTER Corner of Section 29, Township 109 N, Range 11 W
5th Principal Meridian, State of Minnesota, County of WABASHA

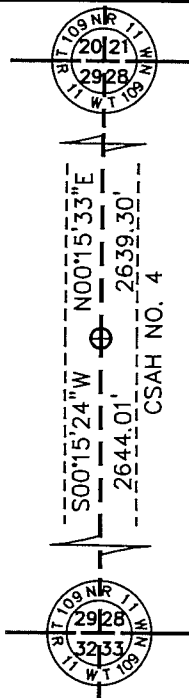
At the corner location shown on the sketch:

On 7/8/2002 found a 5/8" OUTSIDE DIAMETER IRON PIPE WITH A MUTILATED
DATE PLASTIC CAP, FLUSH, ON THE CENTERLINE OF CSAH NO. 4
 left monument as found, lowered monument, removed monument (explain)

On _____ Placed a _____
DATE

N: 139426.30
E: 530656.03
Wab. Co. NAD. 1983
1996 Adj. (HARN)
Nov. 2015 *WJ*

BRUSH LINE



NO TIES AVAILABLE

BEARINGS ARE COUNTY ORIENTATION

MONUMENT IS:
ON CENTERLINE OF CSAH NO. 4
IN LINE WITH BRUSH LINE WEST

WABASHA COUNTY
COORDINATE SYSTEM
NAD 1983 1996 ADJ.
N = 139426.343
E = 530656.217

Statement of evidence for this corner location is on back of this page.

2/24/03
SFT00033.79.00.01

I certify that this document was researched and prepared by me or under my direct supervision.

SIGNATURE Bruce W. Sheppard DATE 3/11/03 License Number 17003

Title: Land Surveyor Professional Engineer County Surveyor County Engineer

East Quarter Corner of Section 29, Township 109 North, Range 11 West

The DNR Division of Lands and Minerals contacted the following for survey information:

Minnesota Secretary of State's Office
Wabasha County Surveyor's Office
Wabasha County Recorder's Office
Wabasha County Highway Engineer's Office
Johnson and Scofield Inc., of Wabasha

- 1855 General Land Office notes, obtained from the Secretary of State's Office, show the corner marked with a wood post and a dug trench with the following bearing tree marked:
15" Bur Oak, South $55 \frac{1}{2}^{\circ}$ East, 306 links (201.96 feet)
- 1994 A Certificate of Search of Government Corner, obtained from the Wabasha County Recorder's Office, signed by David A. Johnson, LS 12788, County Surveyor, states the following about corner:
excavated a 10 foot by 10 foot area to a depth of 6 feet where native subsoil was found, centered on the centerline of CSAH 4 with occupational evidence. No monument evidence was found.
- 2002 July 8, the DNR Division of Lands and Minerals traversed to the area of the corner and found a 5/8 inch outside diameter iron pipe with a mutilated plastic cap within the bituminous patch repair of the 1994 excavation on CSAH 4. The iron pipe was found to be:
on the centerline of CSAH 4
2644.01 feet from the southeast corner of Section 29
2639.30 feet from the northeast corner of Section 29
2.35 feet north and 0.05 of a foot west of the lost position
Being the LS number on the plastic cap could not be determined, consulted with David Johnson, Wabasha County Surveyor, to find out who set it, so he made several phone calls to local land surveyors, but was unable to determine the origin of the iron pipe.
Told David that the position of the found iron pipe is 2.35 feet north of the lost position and he surmised that the position of the iron pipe was probably set using proportional measurements from occupation lines along the section line.

Analysis of the above information led the DNR Division of Lands and Minerals to conclude that the found iron pipe marks the location of the corner.

CERTIFICATE OF LOCATION OF GOVERNMENT CORNER

N 1/4 CORNER OF SECTION 30, TOWNSHIP 109, RANGE 11, 5TH P.M.

STATE OF MINNESOTA, COUNTY OF Wabasha

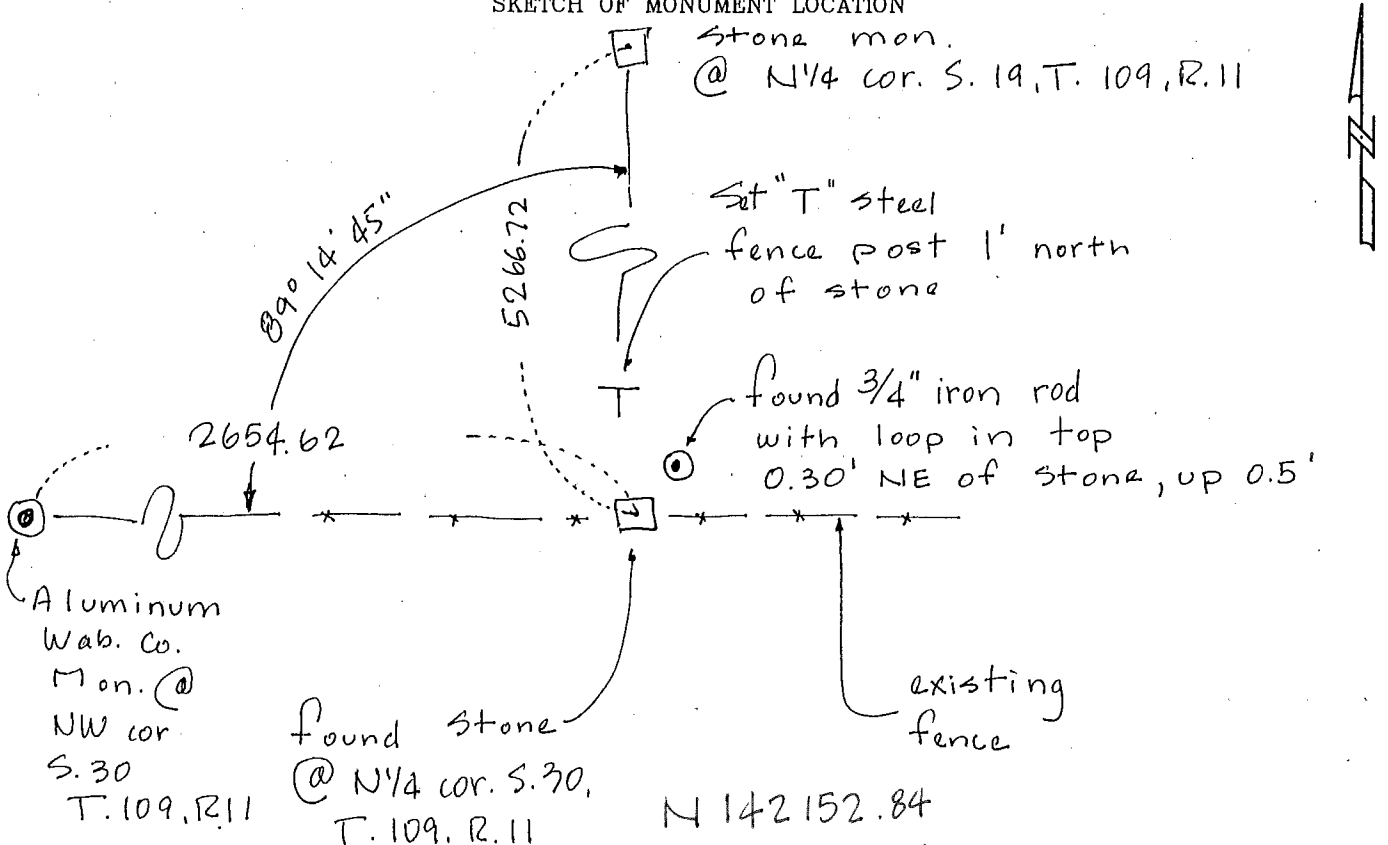
AT THE CORNER LOCATION SHOWN ON THE SKETCH:

ON Oct. 2002 FOUND A 0.5' x 0.5' x 1.05' Limestone standing plumb

LEFT MONUMENT AS FOUND, LOWERED MONUMENT, REMOVED MONUMENT (EXPLAIN)

ON Oct. 2002 PLACED A steel "T" fence post 1 foot north of found stone

SKETCH OF MONUMENT LOCATION



N 142152.84
E 522747.21
Wab. Co. NAD. 83, (HARN)
Dec. 2015 *[Signature]*

STATEMENT OF EVIDENCE RELATIVE TO THIS CORNER LOCATION IS ON THE BACK OF THIS SHEET.

I HEREBY CERTIFY THAT THIS DOCUMENT AND THE DATA CONTAINED HEREIN WAS PREPARED BY ME OR UNDER MY DIRECT SUPERVISION.

David A. Johnson
David A. Johnson

LICENSE NO. 12788

LAND SURVEYOR, PROFESSIONAL ENGINEER
 COUNTY SURVEYOR, COUNTY ENGINEER

north quarter corner of Section 30, Township 109 North, Range 11 West

- August, 1855 Thomas Gilmore, US Deputy Surveyor, placed a wooden post at the quarter corner and referenced two bur oak bearing trees.
- October, 2002 Marcus Johnson, with Johnson & Scofield, Inc., made measurements from the recovered County monument at the northwest corner of said Section 30 eastward along the existing fence to the northerly extension of the fence line along the east line of the West Half of the Northeast Quarter of said Section 30. Several tentative positions for the quarter corner were staked out and a search was made. No bearing trees were recovered. A stone monument was recovered under the east-west fence line very close to the Government distance east from the northwest corner of said Section 30. The stone was a limestone approximately 0.5 feet by 0.5 foot square and slightly over 1 foot long standing plumb. A 3/8 inch rod, with a loop in the top, was found approximately 0.3 feet northeast of the stone. The rod was sticking up from the ground, approximately .5 of a foot. The stone was accepted as a perpetuation of the Original Public Land Survey Corner. The stone was left in place and a steel t-post was placed approximately 1 foot north of the stone.

CERTIFICATE OF LOCATION OF GOVERNMENT CORNER

NORTHEAST CORNER OF SECTION 30, TOWNSHIP 109 N, RANGE 11 W, 5th P.M.

STATE OF MINNESOTA, COUNTY OF WABASHA

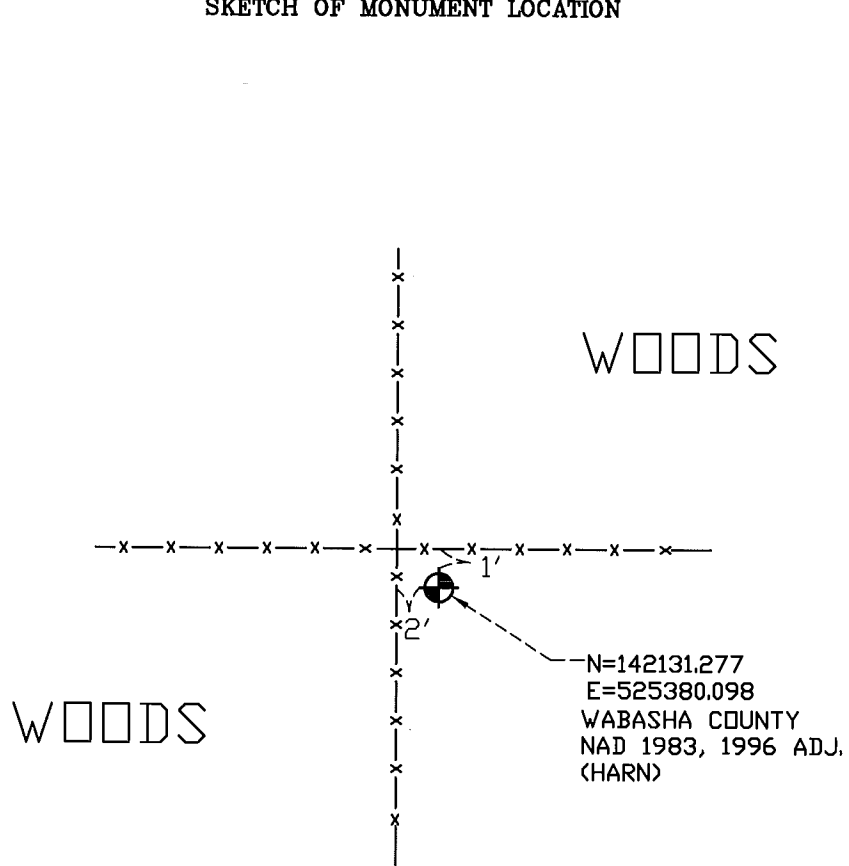
AT THE CORNER LOCATION SHOWN ON THE SKETCH:

ON 10/21/16 FOUND A 24" x 16" x 4" SANDSTONE

LEFT MONUMENT AS FOUND, LOWERED MONUMENT, REMOVED MONUMENT (EXPLAIN)

ON 10/21/16 PLACED A "X" ON TOP OF THE STONE TO MARK THE CORNER.
WITH AN IRON PIPE ON THE NW SIDE OF THE STONE FOR MAGNETIC PURPOSES

SKETCH OF MONUMENT LOCATION



STATEMENT OF EVIDENCE RELATIVE TO THIS CORNER LOCATION IS ON THE BACK OF THIS SHEET.

I HEREBY CERTIFY THAT THIS DOCUMENT AND THE DATA CONTAINED HEREIN WAS PREPARED BY ME OR UNDER MY DIRECT SUPERVISION.

David A. Johnson
David A. Johnson

12/01/16

LICENSE NO. 12788

LAND SURVEYOR, PROFESSIONAL ENGINEER
 COUNTY SURVEYOR, COUNTY ENGINEER

Statement of Evidence

The Northeast Corner of Section 30, Township 109 North, Range 11 West

1855 Original Public Land Survey notes state a post was set 80.00 chains north from the northeast corner of section 31, Township 109N, Range 11W, and reference 2 bearing trees. A 12" Burr Oak N 45 1/2° E at 166 links (109.56 feet) and a 8" Burr Oak N 30°W at 125 links (82.5 feet). The government notes also state a trench was dug around the corner.

21 October 2016 Johnson & Scofield, Inc., during the Highland Township Remonumentation Project, searched the area of the corner and found a 4 way fence intersection. While probing around the fence intersection a sandstone was found measuring 24" x 16" x 4". The sandstone was found just below ground level standing vertical. With evidence of the 4 way fence intersection and the rock standing vertical it was accepted as the best perpetuation of the Original Public Land Survey corner. An "X" was chiseled on the top surface of the stone to mark the corner and left as found. An iron pipe was also placed on the NW side of the stone for magnetic purposes.



CERTIFICATE OF LOCATION OF GOVERNMENT CORNER

EAST QUARTER CORNER OF SECTION 30, TOWNSHIP 109 N, RANGE 11 W, 5th P.M.

STATE OF MINNESOTA, COUNTY OF WABASHA

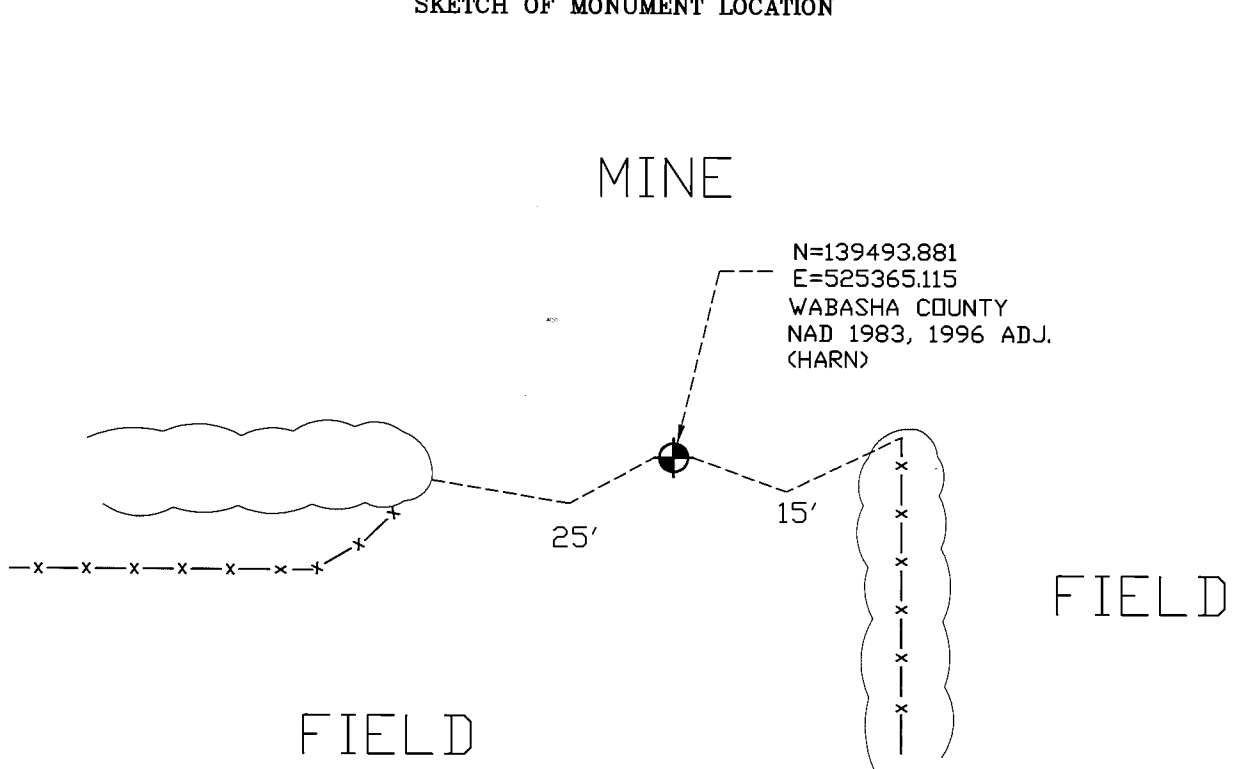
AT THE CORNER LOCATION SHOWN ON THE SKETCH:

ON 02/15/11 FOUND A NOTHING, PLACED A LANDSCAPE SPIKE AT THE OBLITERATED POSITION

LEFT MONUMENT AS FOUND, LOWERED MONUMENT, REMOVED MONUMENT (EXPLAIN)

ON 10/10/16 PLACED A 1" X 18" IRON PIPE WITH A 2" DIAMETER WABASHA COUNTY CAST IRON CAP AFFIXED TO THE TOP OF THE PIPE IN PLACE OF THE SPIKE.

SKETCH OF MONUMENT LOCATION



STATEMENT OF EVIDENCE RELATIVE TO THIS CORNER LOCATION IS ON THE BACK OF THIS SHEET.

I HEREBY CERTIFY THAT THIS DOCUMENT AND THE DATA CONTAINED HEREIN WAS PREPARED BY ME OR UNDER MY DIRECT SUPERVISION.

David A. Johnson
David A. Johnson

12/01/16

LICENSE NO. 12788

LAND SURVEYOR, PROFESSIONAL ENGINEER

COUNTY SURVEYOR, COUNTY ENGINEER

Statement of Evidence

The East Quarter Corner of Section 30, Township 109 North, Range 11 West

- 1855 Original Public Land Survey notes state a post was set 40.00 chains north from the northeast corner of section 31, Township 109N, Range 11W, and reference 2 bearing trees. A 8" Burr Oak N 17 1/4° E at 117 links (77.22 feet) and a 12" Burr Oak S 46 1/2°W at 238 links (157.08 feet).
- 15 February 2011 Johnson & Scofield, Inc., during a survey for Mathy Construction, searched the area of the corner with a magnetic locator, nothing was found. Bearing trees were searched for but none were found. An obliterated position was computed based on the fence lines running north and west towards the corner and also section corners to the east and south. On the survey for Mathy Construction, it states that a landscape spike was set at the East Quarter Corner of Section 30, and when the frost is clear, the ground should be probed for a stone monument to confirm the corner position.
- 12 December 2016 Johnson & Scofield, Inc., during the Highland Township Remonumentation Project, found the landscape spike set in 2011. A 10' x 12' area was probed around the spike, nothing was found. The obliterated position from 2011 was accepted as the best perpetuation of the Original Public Land Survey corner and a 1"x18" iron pipe with a 2" Diameter cast iron cap affixed to the top of the pipe was set in place of the found landscape spike.

CERTIFICATE OF LOCATION OF GOVERNMENT CORNER

NORTH QUARTER CORNER OF SECTION 31, TOWNSHIP 109 N, RANGE 11 W, 5th P.M.

STATE OF MINNESOTA, COUNTY OF WABASHA

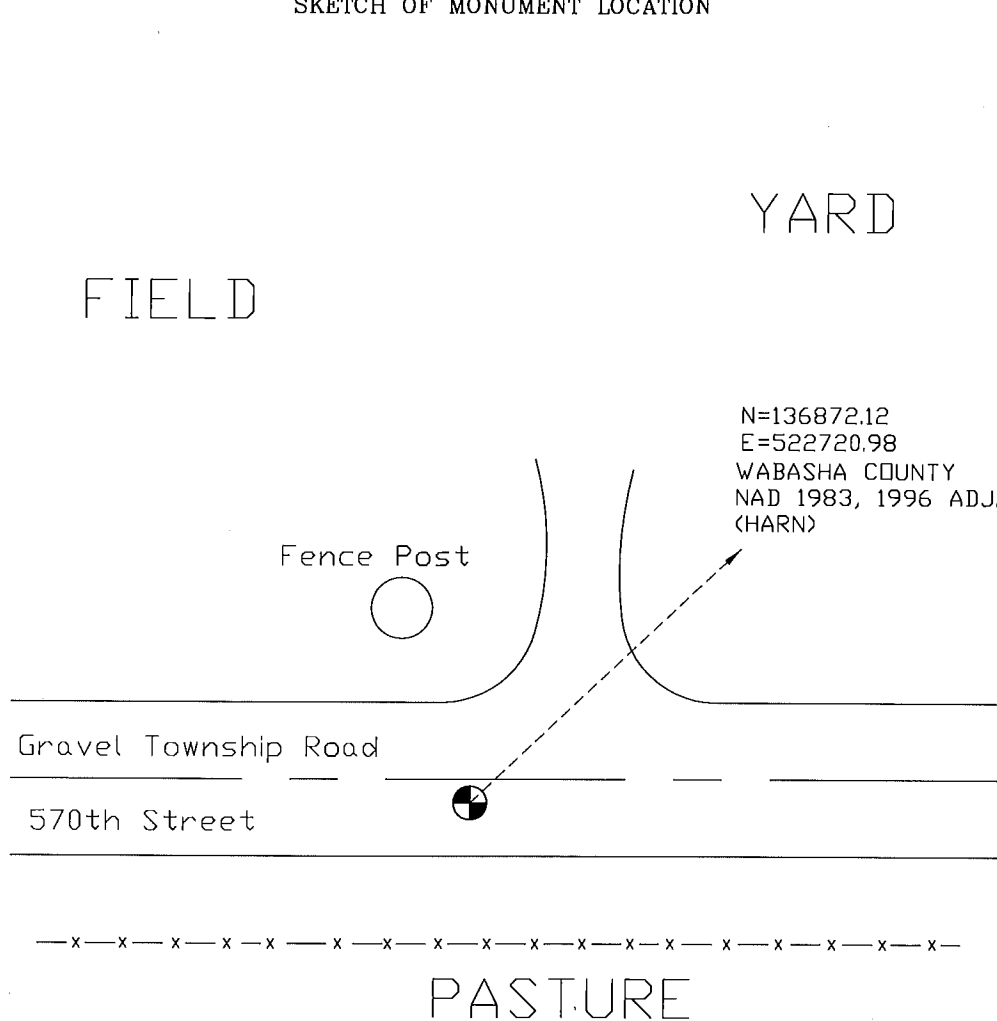
AT THE CORNER LOCATION SHOWN ON THE SKETCH:

ON 9/23/15 FOUND A CHARRED OAK STAKE 1' BELOW OLD ROAD BED

LEFT MONUMENT AS FOUND, LOWERED MONUMENT, REMOVED MONUMENT (EXPLAIN)

ON 10/21/15 PLACED A 1"x18" IRON PIPE WITH A 2" DIAMETER WABASHA COUNTY CAST IRON CAP AFFIXED TO THE TOP OF THE PIPE, DOWN 0.5', IN PLACE OF THE FOUND STAKE

SKETCH OF MONUMENT LOCATION



STATEMENT OF EVIDENCE RELATIVE TO THIS CORNER LOCATION IS ON THE BACK OF THIS SHEET.

I HEREBY CERTIFY THAT THIS DOCUMENT AND THE DATA CONTAINED HEREIN WAS PREPARED BY ME OR UNDER MY DIRECT SUPERVISION.

David A. Johnson 11/04/15
David A. Johnson

LICENSE NO. 12788

LAND SURVEYOR, PROFESSIONAL ENGINEER

COUNTY SURVEYOR, COUNTY ENGINEER

Statement of Evidence

The North Quarter Corner of Section 31, Township 109 North, Range 11 West

- 1855 Original Public Land Survey notes state a post was set 39.75 chains east from the northwest corner of Section 31, Township 109N, Range 11W, and references no bearing trees.
- 10 February 2009 Johnson & Scofield, Inc. approximated the corner location using obliterated evidence, while performing a Land Survey in the SW ¼ of the SE ¼ of section 30.
- 24 September 2015 Johnson & Scofield, Inc., during the Highland Township Remonumentation Project, searched the area of the corner using a metal locator and found nothing. Bearing trees were searched for, and none were found. The centerline of the township road to the east and west was located along with a fence line to the south. An obliterated position for the corner was developed and compared with the obliterated position established by Johnson & Scofield, Inc. in 2009.
- 21 October 2015 Johnson & Scofield, Inc., during the Highland Township Remonumentation Project, performed an 8' x 15' x 4' excavation with the Wabasha County backhoe and staff. The excavation was centered on the obliterated position which had been developed. 1' below the old road bed into natural sub soil, a charred oak stake with a decayed iron object below was found. The charred stake was found 3.5' from the computed obliterated position and accepted as the Original Public Land Survey post. One 1"x18" iron pipe with a 2" diameter Wabasha County cast iron monument affixed to the top of the pipe was set in place of the charred stake, 0.5' below the existing road surface.

CERTIFICATE OF LOCATION OF GOVERNMENT CORNER

NORTHEAST CORNER OF SECTION 31, TOWNSHIP 109 N, RANGE 11 W, 5th P.M.
STATE OF MINNESOTA, COUNTY OF WABASHA

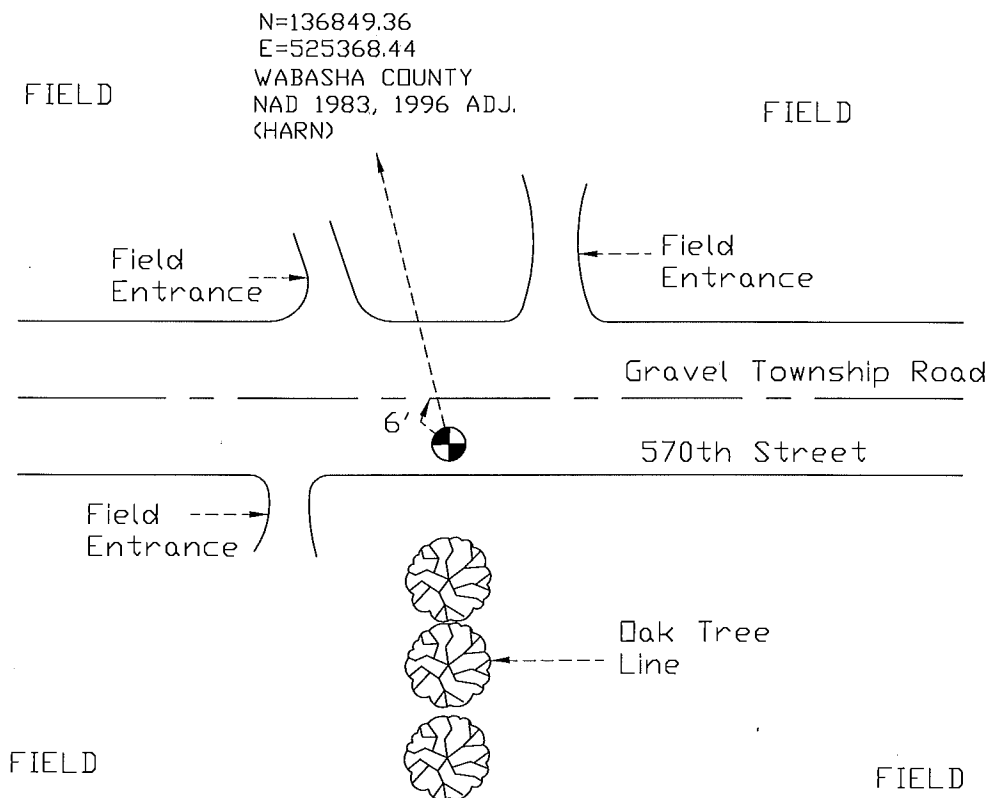
AT THE CORNER LOCATION SHOWN ON THE SKETCH:

ON 9/24/15 FOUND A 1.5" IRON PIPE SET BY VINCE FANGMAN

LEFT MONUMENT AS FOUND, LOWERED MONUMENT, REMOVED MONUMENT (EXPLAIN)

ON 9/24/15 PLACED A 1"x18" IRON PIPE WITH A 2" DIAMETER WABASHA COUNTY CAST IRON CAP AFFIXED TO THE TOP OF THE PIPE, DOWN 0.5' IN PLACE OF THE FOUND PIPE

SKETCH OF MONUMENT LOCATION



STATEMENT OF EVIDENCE RELATIVE TO THIS CORNER LOCATION IS ON THE BACK OF THIS SHEET.

I HEREBY CERTIFY THAT THIS DOCUMENT AND THE DATA CONTAINED HEREIN WAS PREPARED BY ME OR UNDER MY DIRECT SUPERVISION.

David A. Johnson

11/04/15

David A. Johnson

LICENSE NO. 12788

LAND SURVEYOR, PROFESSIONAL ENGINEER

COUNTY SURVEYOR, COUNTY ENGINEER

Statement of Evidence

The Northeast Corner of Section 31, Township 109 North, Range 11 West

For corner history prior to 2009, see certificate of location signed by Vincent A. Fangman, LS 14888, on March 22nd, 2006

- 10 February 2009 Johnson & Scofield Inc., during a survey for Mr. Kurt Kronebusch, in the SW ¼ of the SE ¼ of Section 30, shows the northeast corner of section 31 as a found monument with a northing and easting coordinate recorded.
- 15 February 2011 Brian K. Wodele of Johnson & Scofield Inc., during a survey for Mathy Construction Company, shows the northeast corner of section 31 as a monument in place with a northing and easting coordinate recorded.
- 24 September 2015 Johnson & Scofield, Inc., during the Highland Township Remonumentation Project, searched the area of the corner based on the coordinate value of the found corner established in earlier surveys. The pipe set by Vince Fangman in 2005 was found, bearing trees were searched for, and none were found. The pipe was accepted as the perpetuation of the Original Public Land Survey corner. One 1"x18" iron pipe with a 2" diameter Wabasha County cast iron cap affixed to the top of the pipe was set in place of found pipe, 0.5' below the existing road.

CERTIFICATE OF LOCATION OF GOVERNMENT CORNER

~~NE 1/4~~ Corner of Section 31 Township 109 N Range 11 W 5th P.M.
 STATE OF MINNESOTA, County of WABASHA

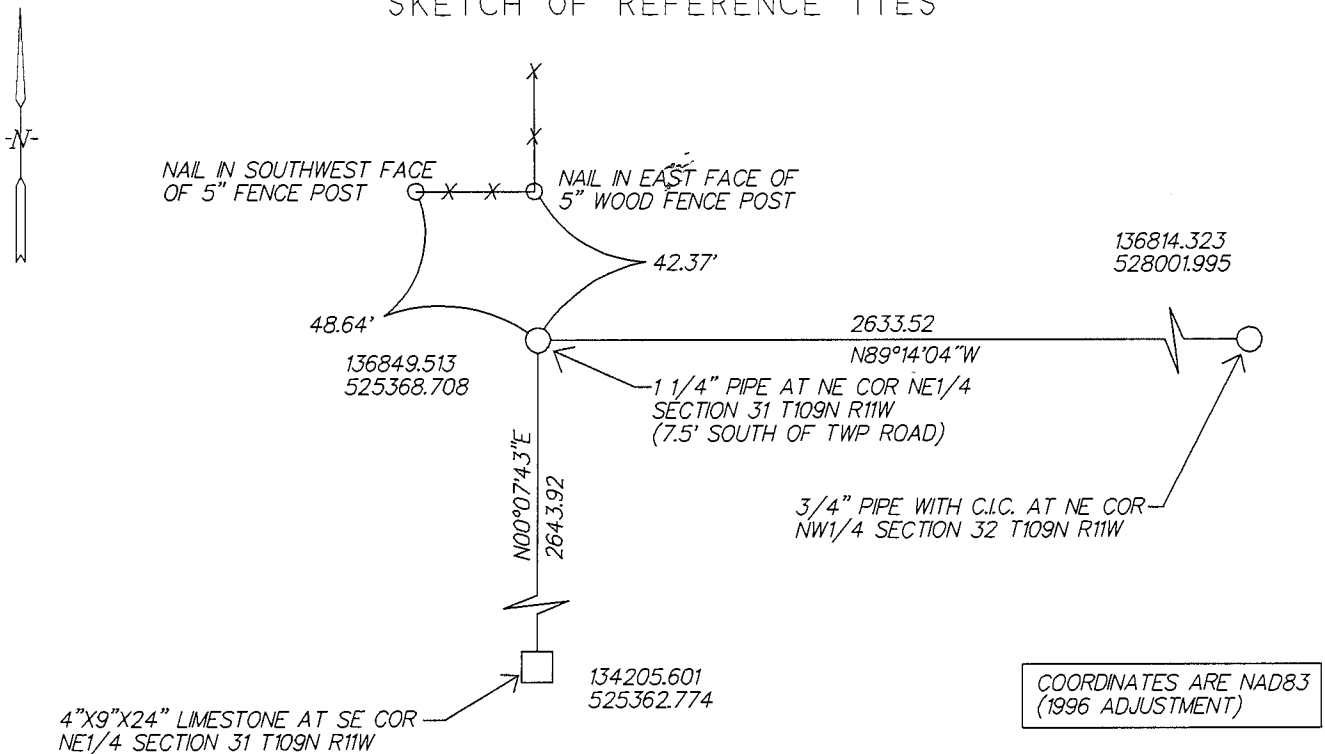
At the corner location shown on the sketch:

On 10-10-2005 found a 4"X8"X27" LIMESTONE MONUMENT
DATE

left monument as found lowered monument removed monument

On 10-10-2005 placed a 1 1/4"X18" PIPE OVER FOUND POSITION OF LIMESTONE, LIMESTONE
DATE
WAS PLACED IN GROUND EAST AND WEST OF SET PIPE

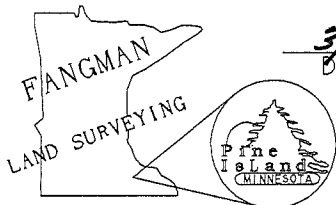
SKETCH OF REFERENCE TIES



Statement of evidence relative to this corner location is on back of page.

I hereby certify that this document and the data contained herein was prepared by me or under my direct supervision.

Vincent A. Fangman
 Vincent A. Fangman
 Licensed Land Surveyor
 Minnesota License No. 14888



3/22/2006
 Date.

OFFICE OF THE COUNTY RECORDER
 County of WABASHA

I hereby certify that this document was filed in Co. Recorder's office at _____ M. on the _____ day of _____ 20 ____.

County Recorder _____

By _____ Deputy

DOCUMENT NO. _____

Northeast Corner Section 31 Township 109 North Range 11 West

August 1855, Thomas Gilmore, Deputy Surveyor, set corner post and witnessed four Bur Oak trees as part of the original Public Land Survey.

October 10, 2005, Vince Fangman, private surveyor, dug a trench 8' north-south by 8' east-west at a depth of 20" finding a 4"x8"x27" limestone monument 1' south of center of trench, there was 3" of road rock and 17" of black dirt. This stone is being accepted as being the public land survey corner.

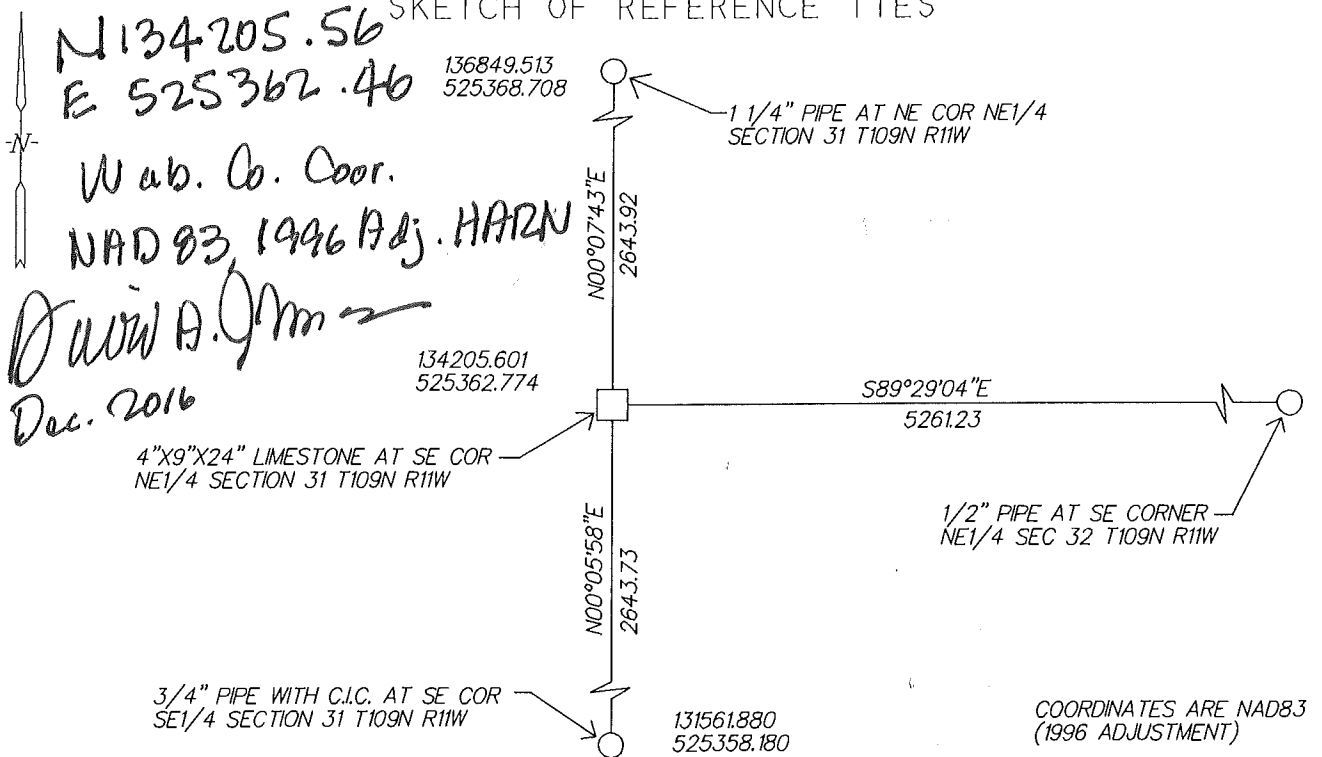
CERTIFICATE OF LOCATION OF GOVERNMENT CORNER

E1/4 Corner of Section 31 Township 109 N Range 11 W 5th P.M.
STATE OF MINNESOTA. County of WABASHA

At the corner location shown on the sketch:

- On 10-8-2005 found a 4"X9"X24" LIMESTONE MONUMENT
DATE
- X left monument as found _____ lowered monument _____ removed monument
- On 10-10-2005 placed a 1/2"X18" PIPE DIAGONALLY ON WEST SIDE OF LIMESTONE
DATE
FOR FUTURE MAGNETIC LOCATION

SKETCH OF REFERENCE TIES

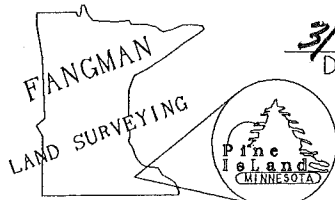


Statement of evidence relative to this corner location is on back of page.

I hereby certify that this document and the data contained herein was prepared by me or under my direct supervision.

Vincent A. Fangman

Vincent A. Fangman
Licensed Land Surveyor
Minnesota License No. 14888



3/22/2006
Date.

OFFICE OF THE COUNTY RECORDER
County of WABASHA

I hereby certify that this document was filed in Co. Recorder's office at _____ M. on the _____ day of _____ 20 ____.

County Recorder _____

By _____ Deputy

DOCUMENT NO. _____

East Quarter Corner Section 31 Township 109 North Range 11 West

August, 1855, Thomas Gilmore, Deputy Surveyor set Quarter Section post and witnessed two Bur Oak trees.

October 7, 2005, Vince Fangman, private surveyor, found a 4"x9"x24" limestone monument after receiving a coordinate value of a 2" steel shaft from the Wabasha County Surveyor, (steel shaft was accidentally removed by local land owner). The limestone monument was found 0.05 feet north and 0.49' east of old position of 2" steel post. The limestone monument is being accepted as the Public Land Corner.

October 10, 2005, Vince Fangman, private land surveyor, set a ½"x18" pipe diagonally along the west side of found limestone for future magnetic location of the limestone.

CERTIFICATE OF LOCATION OF GOVERNMENT CORNER

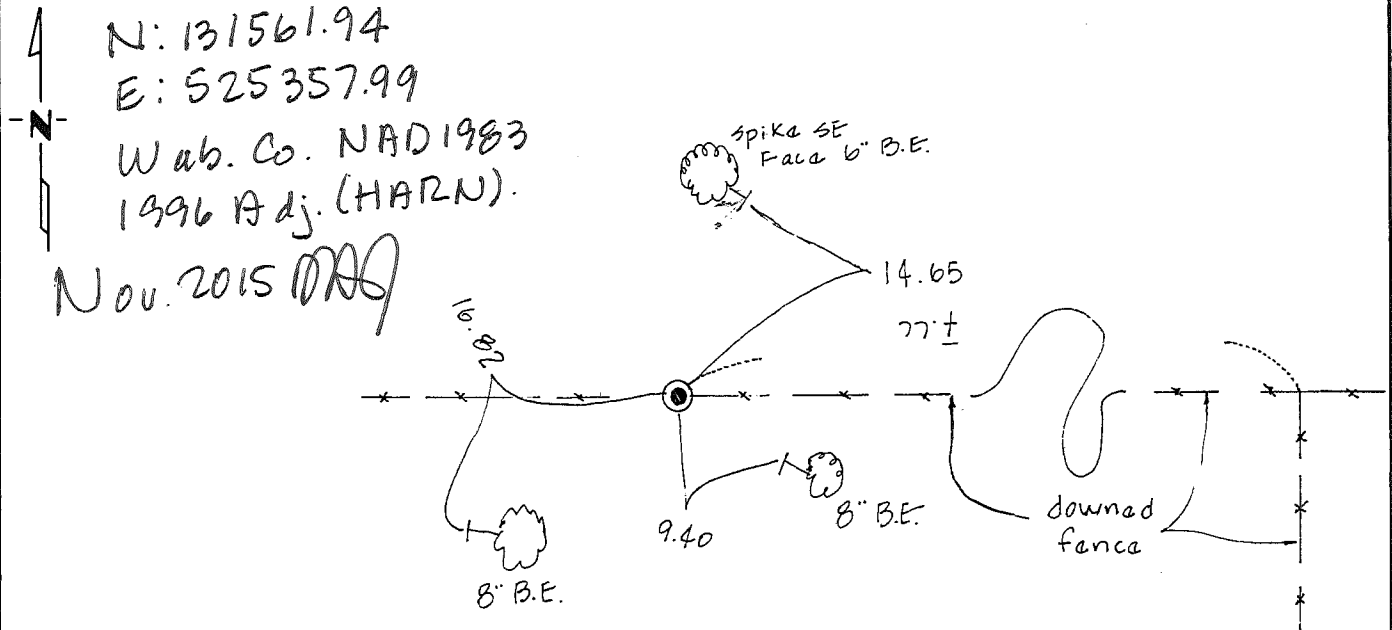
Southeast Corner of Section 31, Township 109, Range 11, 5th P.M.

STATE OF MINNESOTA, County of Wabasha

At the corner location shown on the sketch:

- On _____ found a _____
DATE
- left monument as found, lowered monument, removed monument (explain)
- On Oct. 11, 1990 placed 2 1 inch iron pipes, one on top of the other, with
DATE a 2 inch cast iron cap affixed at top.

SKETCH OF REFERENCE TIES



Statement of evidence relative to this corner location is on back of page.

I hereby certify that this document and the data contained herein was prepared by me or under my direct supervision.

David A. Johnson 28 Jan. 1991
SIGNATURE DATE

Registration No. 12788
 Land Surveyor, Professional Engineer
 County Surveyor, County Engineer

OFFICE OF THE REGISTER OF DEEDS

County of Wabasha

I hereby certify that this document was filed in the Reg. of Deeds office at 10:20 A.M. on the 29th day of January A.D. 1991

Register of Deeds [Signature]

By _____, Deputy

DOCUMENT NO. _____

Statement of Evidence:

SOUTHEAST CORNER OF SECTION 31, TOWNSHIP 109 RANGE 11

Approximately 1834 During the original Public Land Survey, when the Township line was run, a post was installed and two trees were referenced.

Unspecified date William Fraser, Land Surveyor who practiced in Dimsted County before 1900, indicates that he surveyed and ran the east line of Section 31 and the south line of Section 32 according to his notes on a drawing of Highland Township found in his survey records. It indicates an iron at the southeast corner of Section 31. Fraser's notes indicate that the corner is 79.2 feet west of an iron stake at the north quarter corner of Section 3 of the Township to the south.

Oct. 12, 1990 David A. Johnson, Wabasha County Surveyor, visited the site and searched with an electronic metal locator. The tentative location for the corner fell on an old downed East-West fence. The old fencing was ripped up to facilitate an intensive search with the metal locator. A thorough hand excavation was also made. No evidence was recovered. The corner was re-monumented using obliterated methods on the westerly extension of the fencing along the Southwest Quarter of Section 32 and on the southerly extension of the fencing along the west line of Section 32. This position compared very favorably with Fraser's North-South distances along the west line of Section 32 and fell about 77 feet west of an old downed fence corner at the north quarter corner of Section 3 of the Township to the south (compared with Fraser's distance of 79.2 feet). It was felt that this position best perpetuates Fraser's work and the original Public Land Survey corner location. Two 1 inch iron pipes were set, one on top of the other, with a Wabasha County Cast Iron Cap affixed at the top.

CERTIFICATE OF LOCATION OF GOVERNMENT CORNER

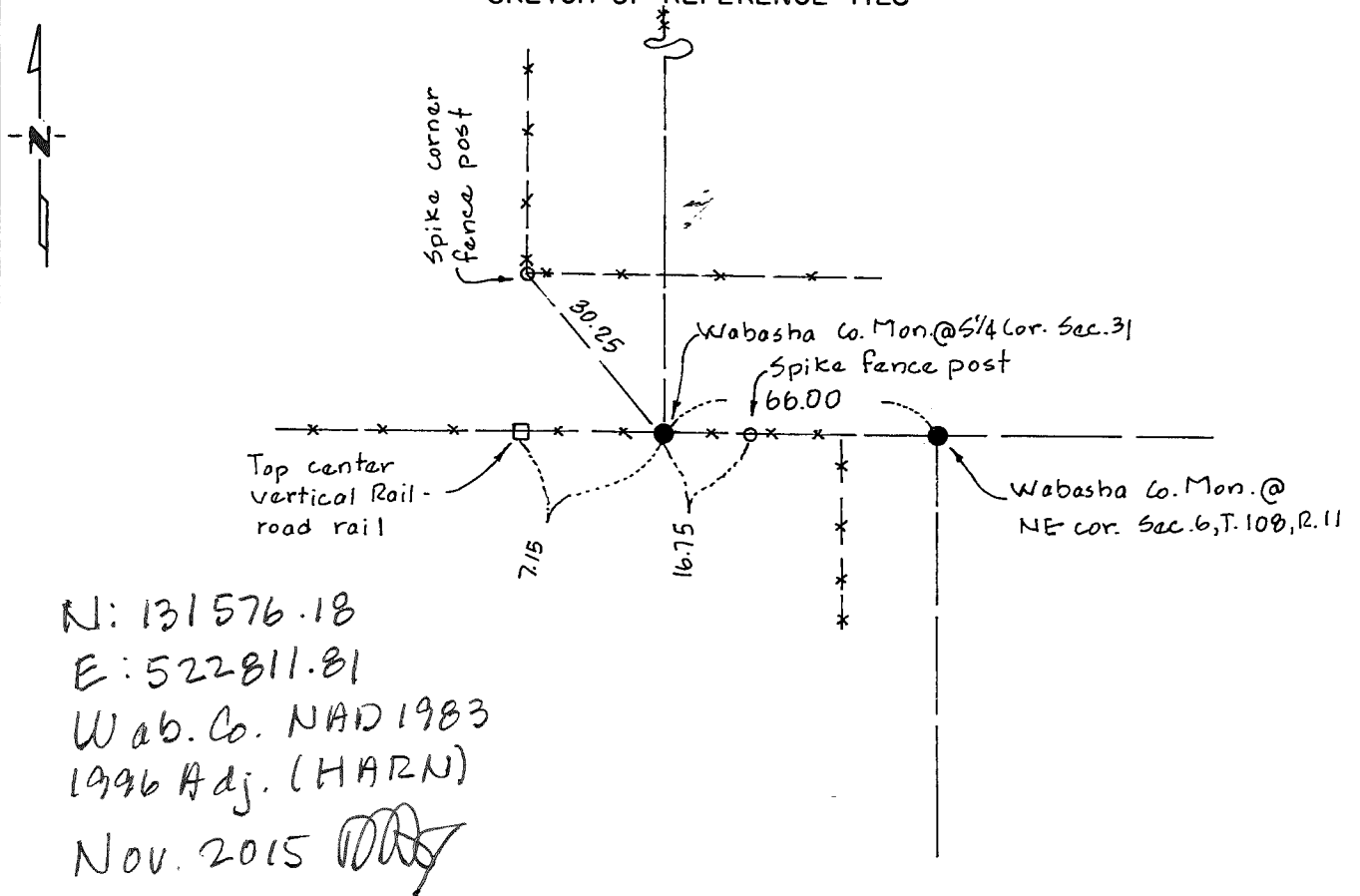
South Quarter Corner of Section 31, Township 109, Range 11, 5th P.M.

STATE OF MINNESOTA, County of Wabasha

At the corner location shown on the sketch:

- On _____ found a _____
DATE
- left monument as found, lowered monument, removed monument (explain)
- On Sept. 1986 placed a Wabasha County Monument
DATE

SKETCH OF REFERENCE TIES



Statement of evidence relative to this corner location is on back of page.

I hereby certify that this document and the data contained herein was prepared by me or under my direct supervision.

David A. Johnson 23 Sept. 1986
SIGNATURE DATE

Registration No. 12788

Land Surveyor, Professional Engineer

County Surveyor, County Engineer

OFFICE OF THE REGISTER OF DEEDS

County of Wabasha

I hereby certify that this document was filed in the Reg. of Deeds office at 11:30 a.m. on the 23rd day of Sept, A.D., 1986

Register of Deeds Jessamine Tiller

By _____, Deputy

DOCUMENT NO. _____

Statement of Evidence:

SOUTH QUARTER CORNER OF SECTION 31, TOWNSHIP 109, RANGE 11

- 1853 During the original Public Land Survey a wood post was placed and 2 trees were witnesses.
- May 1985 Norbert Rehder, with Johnson & Scofield Inc. and Ray Fisk, with the Wabasha County Engineering Department, searched for the corner but found no monuments.
- Sept. 1986 Norbert Rehder, with Johnson & Scofield Inc., and Ray Fisk, with Wabasha County Engineering Department, remonumented the corner using obliterated methods. The fence line along the North-South quarter of Section 31 was extended south and intersected with a straight line between the northeast and northwest corners of Section 6, Township 108, Range 11. This position fit the East-West fence along the north line of Section 6 and also fit the government distance of 1 chain to the northeast corner of Section 6. It was felt that this position best perpetuates the original Public Land Survey corner and a Wabasha County Monument was placed and referenced.

CERTIFICATE OF LOCATION OF GOVERNMENT CORNER

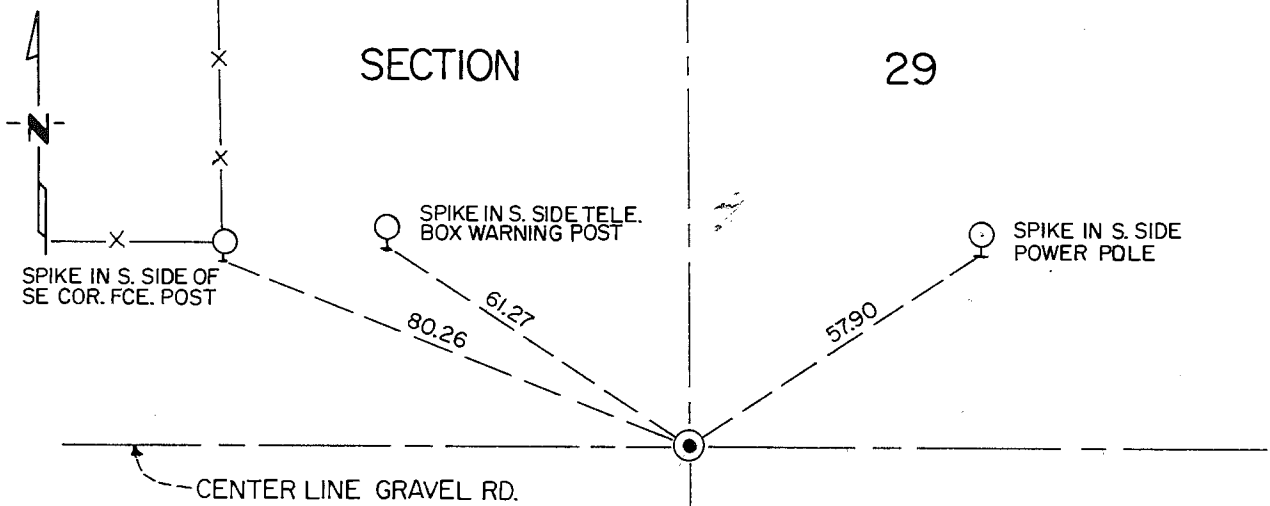
North Quarter Corner of Section 32, Township 109, Range 11, 5th P.M.

STATE OF MINNESOTA, County of Wabasha

At the corner location shown on the sketch:

- On _____ found a _____
DATE
- left monument as found, lowered monument, removed monument (explain)
- On Oct 11, 1990 placed a Wabasha County Monument
DATE

SKETCH OF REFERENCE TIES



18 Aug. 1995
 Mike Grosse, with Wab. Co. Eng.
 Off., placed 2" dia cast iron
 cap in Road bit.
 SECTION 12/19/95
 MJG.

CENTER LINE CO. RD. 86
 N: 136814.31
 E: 528001.72
 Wab. Co. NAD 1983
 32 1996 Adj. (HARN)
 Nov. 2015 MJG

Statement of evidence relative to this corner location is on back of page.

I hereby certify that this document and the data contained herein was prepared by me or under my direct supervision.

David A. Johnson 23 Nov. 1990
 SIGNATURE DATE

Registration No. 12788
 Land Surveyor, Professional Engineer
 County Surveyor, County Engineer

OFFICE OF THE REGISTER OF DEEDS
 County of Wabasha

I hereby certify that this document was filed in the Reg. of Deeds office at 11:00 A.M. on the 27th day of Nov A.D., 19 90

Register of Deeds Haroldine Tibbo

By _____, Deputy

DOCUMENT NO. _____

Statement of Evidence:

NORTH QUARTER CORNER OF SECTION 32, TOWNSHIP 109, RANGE 11

- Aug. 1855 During the original Public Land Survey a post was placed and two trees were witnessed.
- Oct. 11, 1990 David A. Johnson, Wabasha County Surveyor, excavated a 9 foot by 9 foot area 8 foot deep with the Wabasha County backhoe. The excavation was centered on the intersection of the centerline of County Road Number 86 with the centerline of the Township Road. An old roadbed was discovered at about a 4 foot depth and the excavation continued through the top soil to the subsoil. No monuments were recovered. The corner was remonumented using obliterated methods. A Wabasha County Monument was installed at the intersection of the centerline of County Road Number 86 with the centerline of the Township Road. It was felt that this position best perpetuated the original Public Land Survey corner.

CERTIFICATE OF LOCATION OF GOVERNMENT CORNER

Northeast Corner of Section 32, Township 109, Range 11, 5TH P.M.

STATE OF MINNESOTA, County of Wabasha

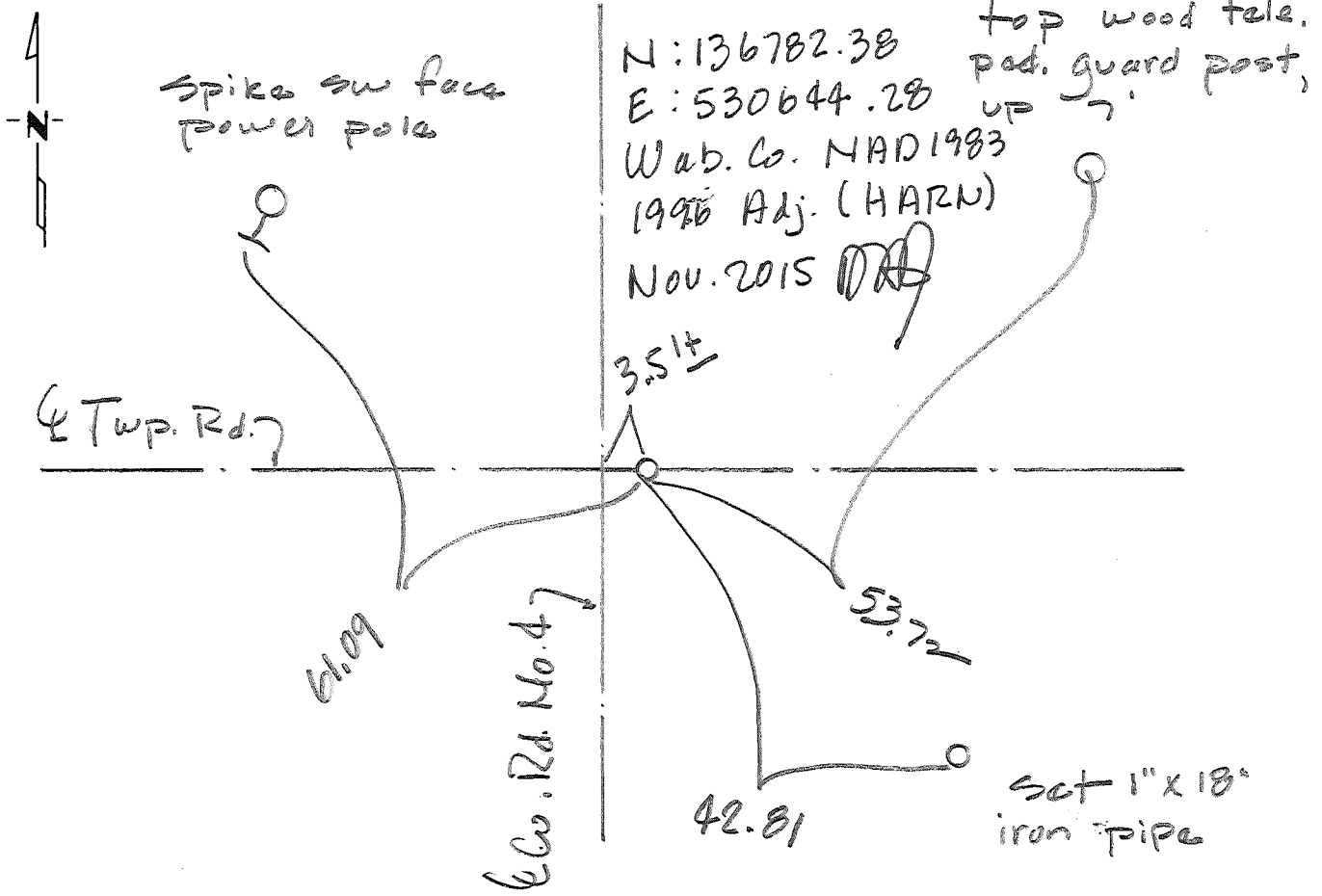
At the corner location shown on the sketch:

On 5/26/94 found a limestone
DATE

left monument as found, lowered monument, removed monument (explain)

On 5/26/94 placed a 1" x 18" pipe directly above stone
DATE & below road bituminous

SKETCH OF REFERENCE TIES



Statement of evidence relative to this corner location is on back of page.

I hereby certify that this document and the data contained herein was prepared by me or under my direct supervision.

David A. Simon 6/13/94
SIGNATURE DATE

Registration No. 12788

Land Surveyor, Professional Engineer

County Surveyor, County Engineer

OFFICE OF THE REGISTER OF DEEDS
County of Wabasha

I hereby certify that this document was filed in the Reg. of Deeds office at 11:30 A .M. on the 14th day of June A.D. 1994

Register of Deeds Waldemar Libar
By Charleen M. Jones, Deputy

DOCUMENT NO. _____

Statement of Evidence:

Northeast corner of Section 32, Township 109, Range 11

May 26, 1994

David A. Johnson, Wabasha County Surveyor, excavated a 10 by ten 10 area, 6 feet deep to native subsoil. A 20 inch by 6 inch lime rock was recovered at about a depth of 3 feet at the same elevation as an old road bed. The stone was found lying horizontal. The stone was accepted as a perpetuation of the original Public Land Survey corner and was reset in a plumb position and an 1 inch by 18 inch iron pipe was set along the east side to magnetize it. A one inch by 18 inch iron pipe was set above the stone so that the top of the pipe would be just below the bituminous surface.

CERTIFICATE OF LOCATION OF GOVERNMENT CORNER

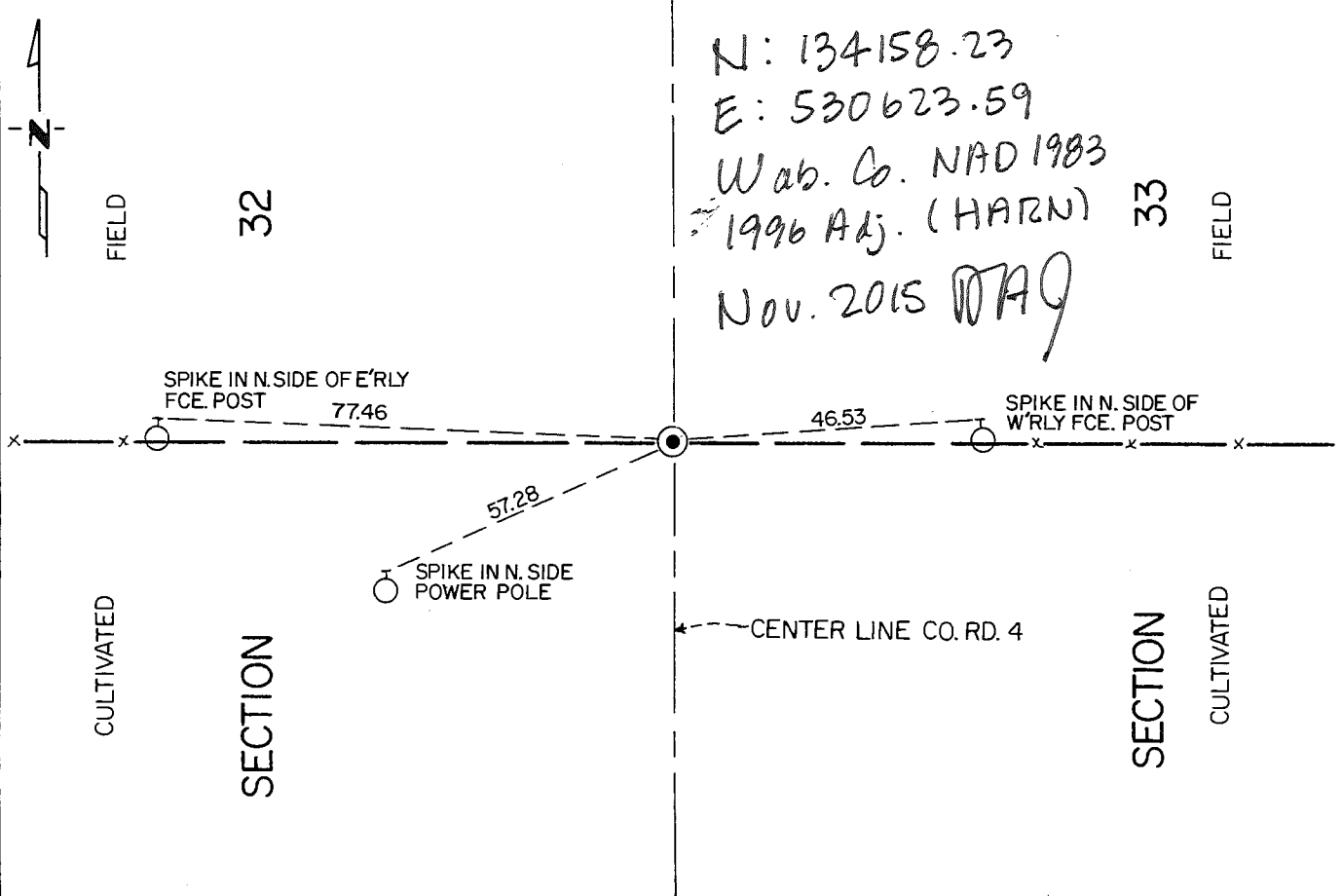
East Quarter _____ Corner of Section 32, Township 109, Range 11, 5th P.M.

STATE OF MINNESOTA, County of Wabasha

At the corner location shown on the sketch:

- On _____ found a _____
DATE
- left monument as found, lowered monument, removed monument (explain)
- On Oct. 11, 1990 placed a Wabasha County Monument
DATE

SKETCH OF REFERENCE TIES



Statement of evidence relative to this corner location is on back of page.

I hereby certify that this document and the data contained herein was prepared by me or under my direct supervision.

Dawn A. Johnson 23 Nov. 1990
SIGNATURE DATE

Registration No. 12788

Land Surveyor, Professional Engineer

County Surveyor, County Engineer

OFFICE OF THE REGISTER OF DEEDS

County of Wabasha

I hereby certify that this document was filed in the Reg. of Deeds office at 11:00 A.M. on the 27th day of Nov A.D., 1990

Register of Deeds Harold Kila

By _____, Deputy

DOCUMENT NO. _____

Statement of Evidence:

EAST QUARTER CORNER OF SECTION 32, TOWNSHIP 109, RANGE 11

- Aug. 1855 During the original Public Land Survey a charred stake was placed.
- May 1982 David A. Johnson, Professional Land Surveyor, recovered a 5/8 inch pipe at the intersection of the centerline of County Road Number 4 with a fence line running east and west.
- Oct. 11, 1990 David A. Johnson, Wabasha County Surveyor, excavated a 9 foot by 9 foot area 7 feet deep with the Wabasha County backhoe. An old road bed was uncovered at about a depth of 4 feet. The excavation was continued to about 3 feet below the old road bed into original top soil and subsoil. No monuments were found. The position of the recovered 5/8 inch pipe was analyzed and found to be consistent with existing occupation lines and with original Public Land Survey measurements. It was felt that the 5/8 inch pipe position best perpetuated the original Public Land Survey corner. A Wabasha County Monument was installed in the position as the recovered 5/8 inch pipe.

CERTIFICATE OF LOCATION OF GOVERNMENT CORNER

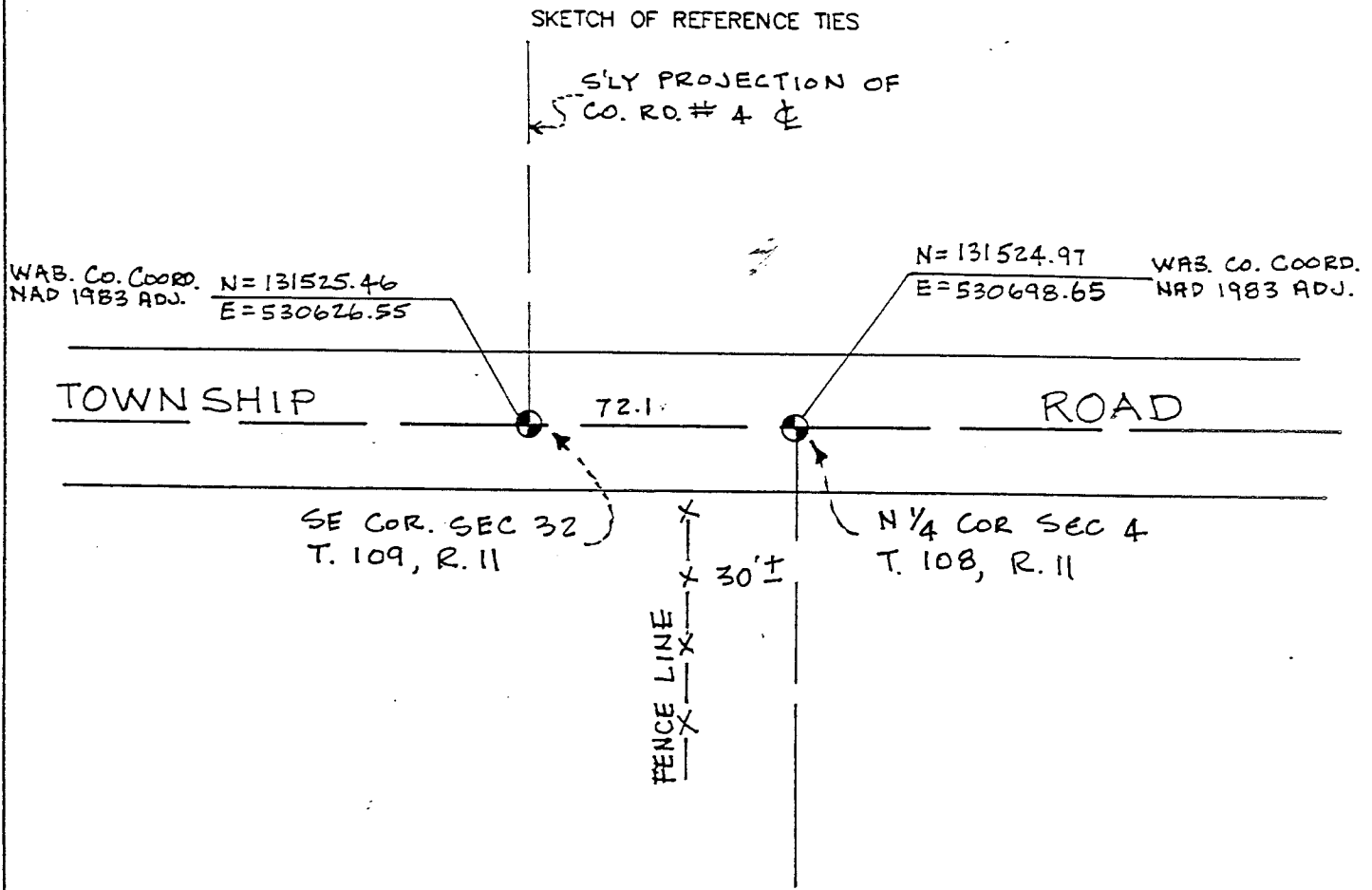
Southeast CORNER OF SECTION 32 TOWNSHIP 109 N, RANGE 11 W 5th P.M.
 STATE OF MINNESOTA, COUNTY OF Wabasha

AT THE CORNER LOCATION SHOWN ON THE SKETCH:

ON 8/2000 FOUND A Stone Monument

 LEFT MONUMENT AS FOUND. LOWERED MONUMENT. REMOVED MONUMENT (EXPLAIN)

ON 8/2000 PLACED A Wabasha County Monument



STATEMENT OF EVIDENCE RELATIVE TO THIS CORNER LOCATION IS ON THE BACK OF THIS SHEET.

I HEREBY CERTIFY THAT THIS DOCUMENT AND THE DATA CONTAINED HEREIN WAS PREPARED BY ME OR UNDER MY DIRECT SUPERVISION.

David A. Jensen 10/30/2000
 SIGNATURE DATE

LICENSE NO. 12788

LAND SURVEYOR, PROFESSIONAL ENGINEER
 COUNTY SURVEYOR, COUNTY ENGINEER

OFFICE OF THE REGISTER OF DEEDS
 COUNTY OF _____

I HEREBY CERTIFY THAT THIS DOCUMENT WAS FILED IN THE REG. OF DEEDS OFFICE AT _____ M. ON THE _____ DAY OF _____ A.D., 20____

REGISTER OF DEEDS _____

BY _____ DEPUTY

DOCUMENT NUMBER _____

southeast corner of Section 32, Township 109, Range 11

- 1850s During the Original Public Land Survey, the US Deputy Surveyor set a post in mound with charred stake, trench and pits for corner and planted cherry stones at each angle.
- 1890 William Fraser set a stone monument.
- August, 2000 Johnson & Scofield, Inc. excavated with a backhoe at the intersection of the centerline of County Road 4, extended south, with the centerline of the Township Road running east and west. A 30 inch by 10 inch by 8 inch stone monument was found at a depth of 4 feet. The found stone monument is believed to be the one set in 1890 by William Fraser and is accepted as the best perpetuation of the Original Public Land Survey Corner. A 1 inch by 18 inch iron pipe was driven along side the stone. Two 1 inch by 18 inch iron pipes were placed directly above the stone monument, one on top of the other, with a 2 inch diameter cast iron cap, stamped "survey marker", affixed to the top.

CERTIFICATE OF LOCATION OF GOVERNMENT CORNER

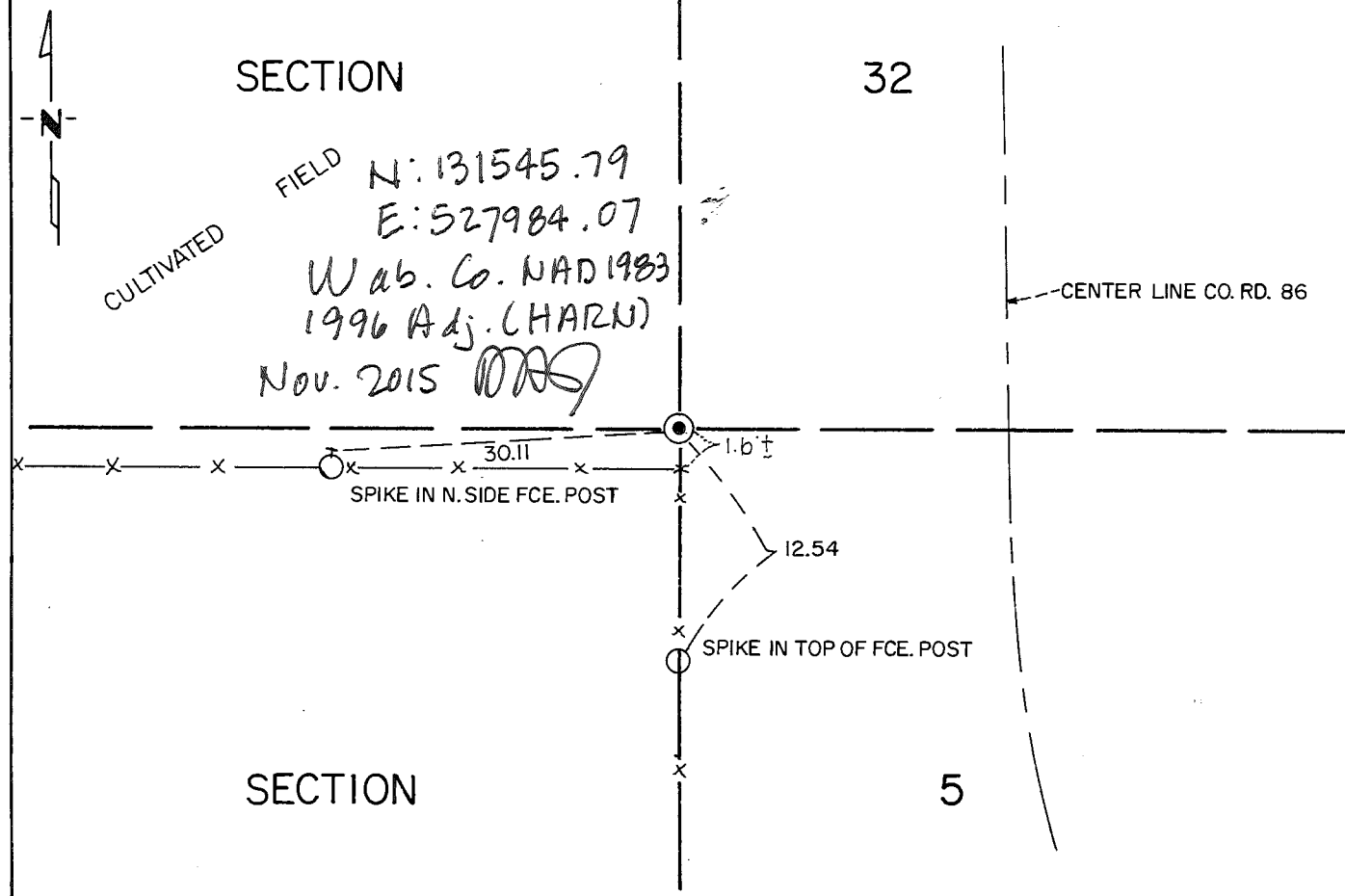
South Quarter Corner of Section 32, Township 109, Range 11, 5th P.M.

STATE OF MINNESOTA, County of Wabasha

At the corner location shown on the sketch:

- On Oct. 11, 1990 found a 9 inch by 6 inch rock
DATE
- left monument as found, lowered monument, removed monument (explain)
- On Oct. 11, 1990 placed a Wabasha County Monument
DATE

SKETCH OF REFERENCE TIES



Statement of evidence relative to this corner location is on back of page.

I hereby certify that this document and the data contained herein was prepared by me or under my direct supervision.

David A. Johnson 23 Nov. 1990
SIGNATURE DATE

Registration No. 12788
 Land Surveyor, Professional Engineer
 County Surveyor, County Engineer

OFFICE OF THE REGISTER OF DEEDS
County of Wabasha

I hereby certify that this document was filed in the Reg. of Deeds office at 11:00 a.M. on the 27th day of Nov AD, 1990

Register of Deeds Heroldina Tiba
By _____, Deputy
DOCUMENT NO. _____

Statement of Evidence:

SOUTH QUARTER CORNER OF SECTION 32, TOWNSHIP 109, RANGE 11

Approximately
1854

During the original Public Land Survey when the Township line was run a post was installed and two trees were witnessed.

Unspecified
date

William Fraser, Land Surveyor who practised in Olmstead County prior to 1900, indicates a stone monument in place on a drawing of Highland Township found in his survey records.

Oct. 11, 1990

David A. Johnson, Wabasha County Surveyor, visited the site and found a fence corner with a fence running west and a fence running south. The fence corner was on the west side of County Road Number 86 but aligned with the southerly extension of the tangent of the centerline of said County Road Number 86. The area was searched with an electronic locator and with a spade, but no monuments were recovered. The position was near wire fencing and very near a metal telephone pedestal. The Wabasha County backhoe was used to carefully excavate around the fence corner post and a tooth shaped rock with a pointed end down was recovered. The rock was 9 inches long with a 6 inch by 3 inch top. This was the only rock found in the clay type subsoil and was standing vertical at a depth so the point was in the subsoil. The rock was accepted as a perpetuation of the original Public Land Survey corner. A Wabasha County Monument was installed in the exact location of the recovered rock.

N 136760.41
 E 533266.65
 Wab. Co. NAD.83, 1996 Adj. (HARN).
 Dec. 2015 *DDG*

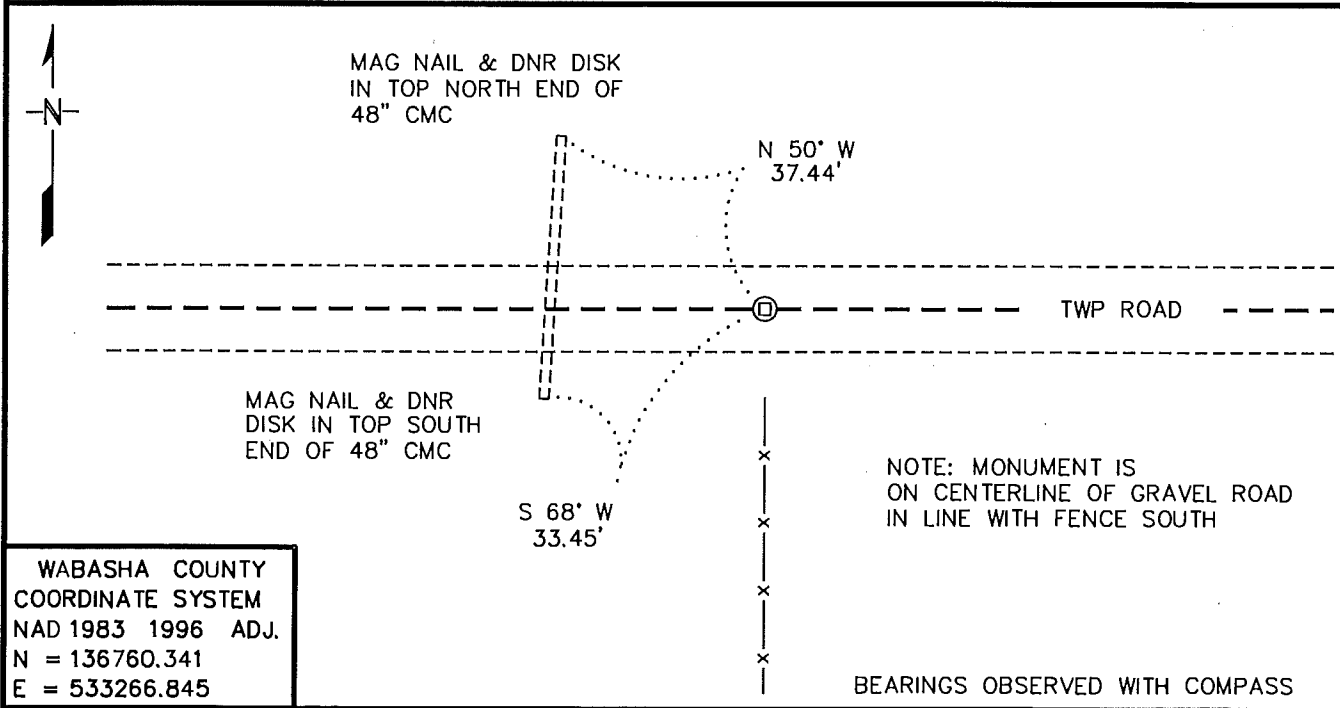
Index No. V-11

CERTIFICATE OF LOCATION OF GOVERNMENT CORNER

NORTH QUARTER Corner of Section 33, Township 109 N, Range 11 W
5th Principal Meridian, State of Minnesota, County of WABASHA

At the corner location shown on the sketch:

- On _____ found a _____
DATE
- left monument as found, lowered monument, removed monument (explain)
- On 7/10/2002 Placed a WABASHA COUNTY MONUMENT (1" X 18" IRON PIPE WITH
DATE A CAST IRON "SURVEY MARKER" CAP), DOWN 0.5'



**WABASHA COUNTY
 COORDINATE SYSTEM
 NAD 1983 1996 ADJ.
 N = 136760.341
 E = 533266.845**

Statement of evidence for this corner location is on back of this page. 2/24/2003
SFT00033.79.00.01

I certify that this document was researched and prepared by me or under my direct supervision.

SIGNATURE Bruce W. Sheppard DATE 3/11/03 License Number 17003

Title: Land Surveyor Professional Engineer County Surveyor County Engineer

North Quarter Corner of Section 33, Township 109 North, Range 11 West

The DNR Division of Lands and Minerals contacted the following for survey information:

Minnesota Secretary of State's Office
Wabasha County Surveyor's Office
Wabasha County Recorder's Office
Wabasha County Highway Engineer's Office
Johnson and Scofield Inc., of Wabasha

1855 General Land Office notes, obtained from the Secretary of State's Office, show the corner marked with a wood post with the following bearing trees marked:

15" Bur Oak, North 30° East, 217links (143.22 feet)
12" Bur Oak, South 60 ½° West, 270 links (178.20 feet)

2002 July 10, the DNR Division of Lands and Minerals hired a backhoe to dig for evidence of a monument at corner. An 8 foot north-south by a 10 foot east-west by 4 foot deep hole was dug, the center being on the centerline of an east-west Township Road and in line with a fence south. Many stones and pieces of metal junk were found in the excavation, but nothing of any significance.

Set a Wabasha County Monument on the centerline of road and in line with the fence and found it to be:

2626.50 feet from the northeast corner of Section 33
2622.56 feet from the northwest corner of Section 33
12.23 feet south and 2.01 feet west of the lost position

Analysis of the above information led the DNR Division of Lands and Minerals to conclude that the Wabasha County Monument set on the centerline of an east-west Township Road and in line with a fence south marks the obliterated location of the corner.

CERTIFICATE OF LOCATION OF GOVERNMENT CORNER

NORTHEAST _____ CORNER OF SECTION 33, TOWNSHIP 109N RANGE 11W, 5 P.M.
 STATE OF MINNESOTA, COUNTY OF WABASHA

AT THE CORNER LOCATION SHOWN ON THE SKETCH:

___ ON _____ FOUND A _____

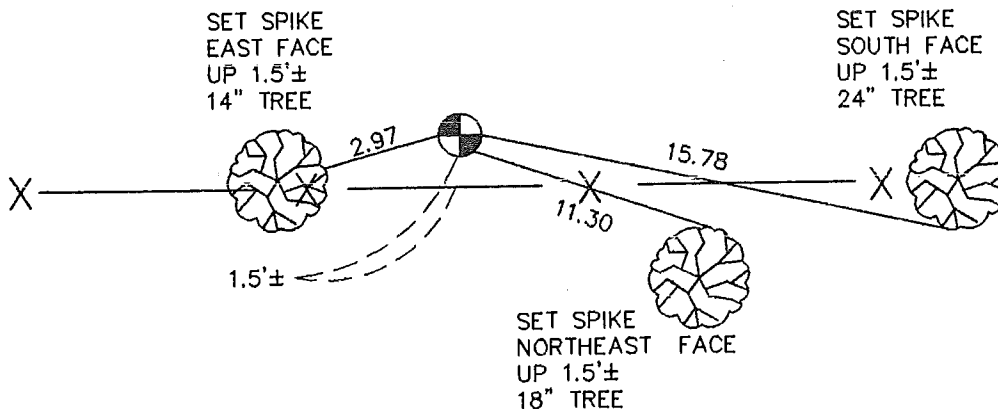
___ LEFT MONUMENT AS FOUND, ___ LOWERED MONUMENT, ___ REMOVED MONUMENT (EXPLAIN)

ON 4/24/00 PLACED A 2" CAST IRON CAP ON TOP OF TWO 1" X 18" IRON PIPES.

SKETCH OF REFERENCE TIES



N 136763.09
 E 535893.29
 Wab. Co. NAD83.1996 Adj. (LHARN)
 Dec. 2015 *[Signature]*



STATEMENT OF EVIDENCE RELATIVE TO THIS CORNER LOCATION IS ON THE BACK OF THIS SHEET.

I HEREBY CERTIFY THAT THIS DOCUMENT AND THE DATA CONTAINED HEREIN WAS PREPARED BY ME OR UNDER MY DIRECT SUPERVISION.

David A. Jones 5/03/00
 SIGNATURE DATE

LICENSE NO. 12788

LAND SURVEYOR, ___ PROFESSIONAL ENGINEER
 COUNTY SURVEYOR, ___ COUNTY ENGINEER

OFFICE OF THE REGISTER OF DEEDS
 COUNTY OF _____

I HEREBY CERTIFY THAT THIS DOCUMENT WAS FILED IN THE REG. OF DEEDS OFFICE AT _____ M. ON THE _____ DAY OF _____ A.D., 199__.

REGISTER OF DEEDS _____

BY _____ DEPUTY

DOCUMENT NUMBER _____

Statement of Evidence:

northeast corner of Section 33, Township 109 North, Range 11 West

- August, 1855 Deputy Surveyor, Thomas Gilmore, set a post and referenced bearing trees.
- April, 2000 Bearing trees were searched for, but none found. The ground was hand excavated with a shovel for a stone monument, but none were found. This corner was re-established using obliterated methods, along a east-west fence line, so that the 1/16th fence to the east is midway. It is felt that this position best perpetuates the Original Land Survey Corner.

CERTIFICATE OF LOCATION OF GOVERNMENT CORNER

EAST QUARTER CORNER OF SECTION 33, TOWNSHIP 109 N, RANGE 11 W, 5th P.M.

STATE OF MINNESOTA, COUNTY OF WABASHA

AT THE CORNER LOCATION SHOWN ON THE SKETCH:

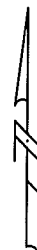
ON 10/20/15 FOUND A 1" x 18" IRON PIPE

LEFT MONUMENT AS FOUND, LOWERED MONUMENT, REMOVED MONUMENT (EXPLAIN)

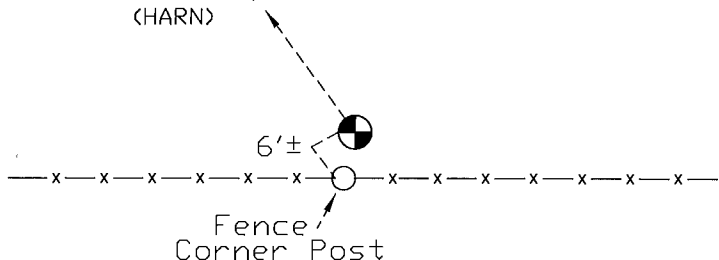
ON 10/20/15 PLACED A 2" DIAMETER WABASHA COUNTY CAST IRON CAP AFFIXED TO THE TOP OF THE FOUND IRON

SKETCH OF MONUMENT LOCATION

FIELD



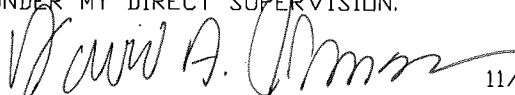
N=134135.91
E=535897.93
WABASHA COUNTY
NAD 1983, 1996 ADJ.
(HARN)



FIELD

STATEMENT OF EVIDENCE RELATIVE TO THIS CORNER LOCATION IS ON THE BACK OF THIS SHEET.

I HEREBY CERTIFY THAT THIS DOCUMENT AND THE DATA CONTAINED HEREIN WAS PREPARED BY ME OR UNDER MY DIRECT SUPERVISION.



David A. Johnson

11/04/15

LICENSE NO. 12788

LAND SURVEYOR, PROFESSIONAL ENGINEER

COUNTY SURVEYOR, COUNTY ENGINEER

Statement of Evidence

The East Quarter Corner of Section 33, Township 109 North, Range 11 West

For corner history prior to 2001 see the Certificate of Location signed by David A. Johnson on May 7th, 1982.

- | | |
|-----------------|--|
| 14 May 2001 | Geoffrey Griffin of GGG Engineering Surveying Planning, during a survey for Steve Doan, shows the east quarter corner of 33 as a found monument. |
| 20 October 2015 | Johnson & Scofield, Inc., during the Highland Township Remonumentation Project, searched the area of the corner based on a coordinate value established by David Johnson in 1982 and a 1"X18" iron pipe was found. The found iron pipe was accepted as the perpetuation of the Original Public Land Survey corner and a 2" diameter Wabasha County cast iron cap was placed on the found pipe. |

CERTIFICATE OF LOCATION OF GOVERNMENT CORNER

E 1/4 Corner of Section 33, Township 109, Range 11, 5TH P.M.
STATE OF MINNESOTA, County of WABASHA

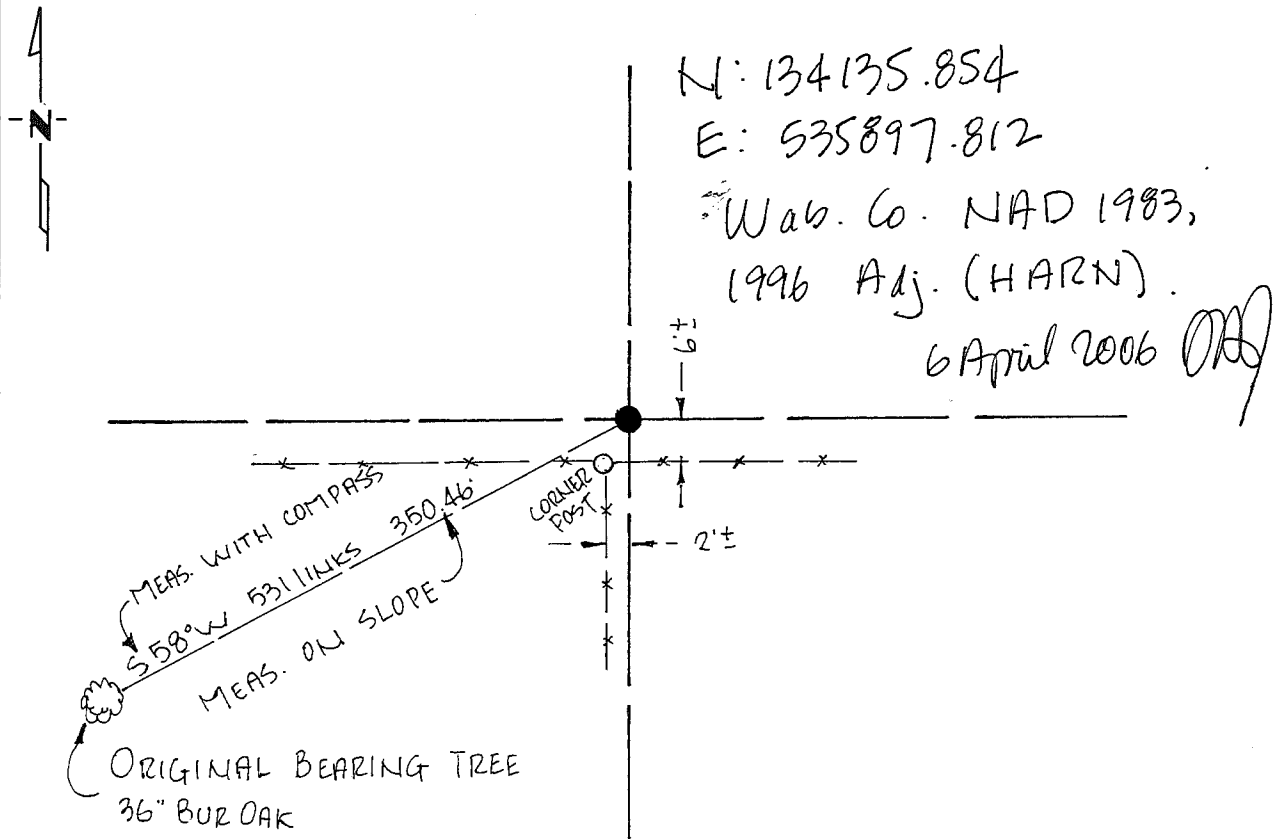
At the corner location shown on the sketch:

On 4 MAY 1982 found a ORIGINAL BEARING TREE
DATE

left monument as found, lowered monument, removed monument (explain)

On 4 MAY 1982 placed a 1" X 18" PIPE ON TOP OF 1" X 36" PIPE,
DATE ALL BELOW PLOW DEPTH

SKETCH OF REFERENCE TIES



Statement of evidence relative to this corner location is on back of page.

I hereby certify that this document and the data contained herein was prepared by me or under my direct supervision.

David A. Johnson 7 MAY 1982
SIGNATURE DATE

Registration No. 12788

- Land Surveyor, Professional Engineer
- County Surveyor, County Engineer

OFFICE OF THE REGISTER OF DEEDS

County of Wabasha

I hereby certify that this document was filed in the Reg. of Deeds office at 4 P .M. on the 10TH day of May A.D., 19 82

Register of Deeds Pauline T. ...

By 164125, Deputy

DOCUMENT NO. _____

M/C Dave Johnson

Statement of Evidence: East Quarter corner Section 33, Township 109,
Range 11

1854: During the U.S. Public Land Survey a post was placed in a mound and two bearing trees noted.

1930± The Minnesota Department of Transportation right of way map indicated that the corner was assumed to be the intersection of a fence line and road centerline.

4 May 1982: David A. Johnson, Land Surveyor, excavated an area within a 6 foot radius of an existing fence corner post to a depth of 2 feet deep with a backhoe. A $\frac{1}{2}$ " x 24" iron rod was recovered lying horizontal on the ground surface 4.5 feet south of the fence corner post. Several limestone bits were found 2 feet deep and 1 foot west of the fence corner post. Mr. David Doane, adjoining land owner, indicated that in the 1940's the east-west fence was placed in the center of the abandoned road. He did not know of an existing monument.

The original running notes were consulted and an original Bur Oak bearing tree was recovered at S58 degrees west 531 links from the corner. A 1" x 18" pipe was placed over a 1" x 36" pipe at the Government bearing and distance from the tree. This position is 2 feet east and 6 feet north of the fence corner post.

CERTIFICATE OF LOCATION OF GOVERNMENT CORNER

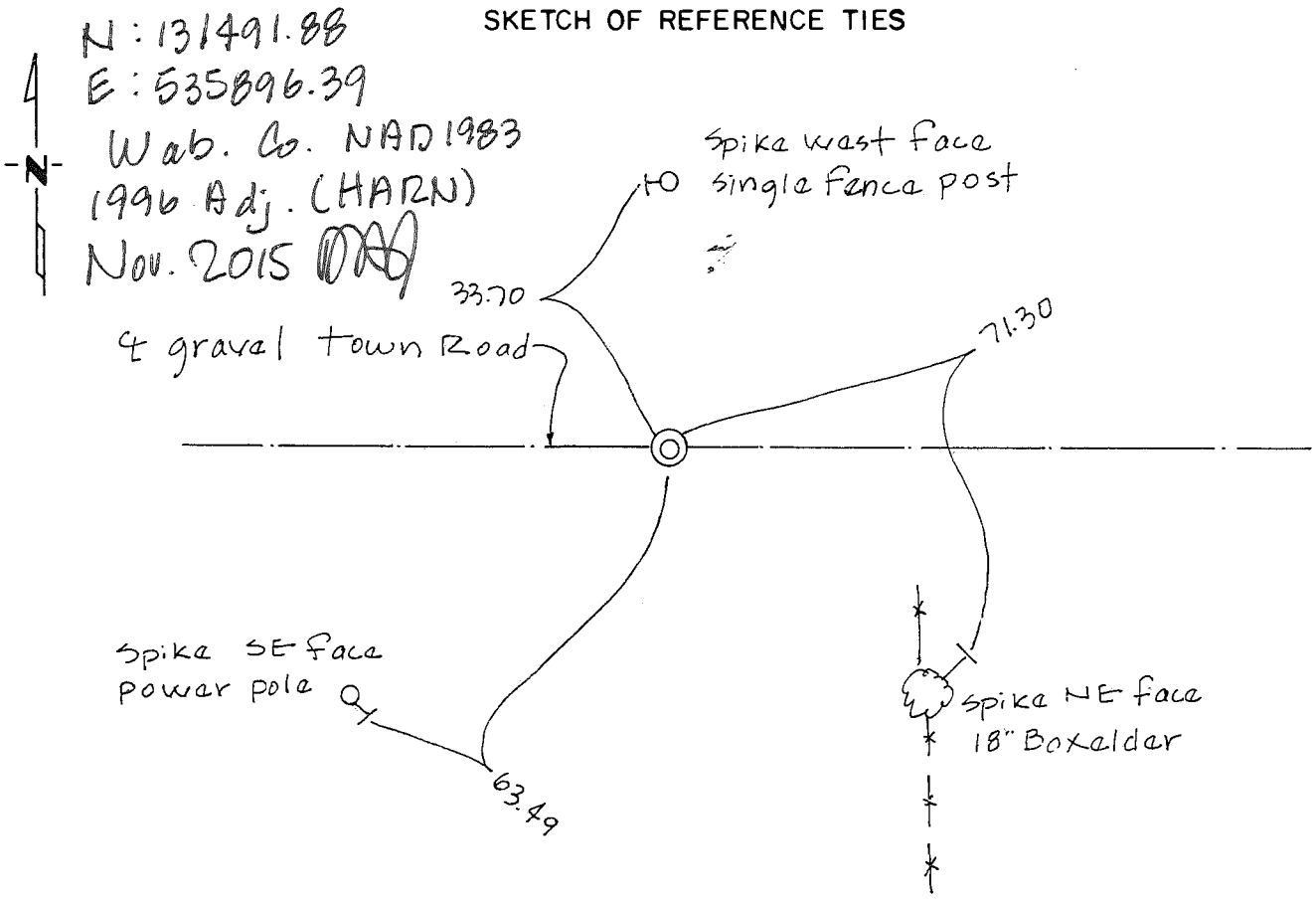
SE Corner of Section 33, Township 109, Range 11, 5TH P.M.

STATE OF MINNESOTA, County of Wabasha

At the corner location shown on the sketch:

- On _____ found a _____
DATE
- left monument as found, lowered monument, removed monument (explain)
- On Feb. 1993 placed a 1" x 18" iron pipe with 2" dia. cast iron cap.
DATE

SKETCH OF REFERENCE TIES



Statement of evidence relative to this corner location is on back of page.

I hereby certify that this document and the data contained herein was prepared by me or under my direct supervision.

David A. Jones 2/8/93
SIGNATURE DATE

Registration No. 12788
 Land Surveyor, Professional Engineer
 County Surveyor, County Engineer

OFFICE OF THE REGISTER OF DEEDS
County of Wabasha

I hereby certify that this document was filed in the Reg. of Deeds office at _____ .M. on the 16th day of March A.D., 19 93

Register of Deeds _____
By Charleen M. Jones, Deputy
DOCUMENT NO. _____

Statement of Evidence:

SOUTHEAST CORNER OF SECTION 33, TOWNSHIP 109 N, RANGE 11 W

Approximately
1854

During the original Public Land Survey standard corners were placed along the Town line and wooden post was installed and 3 trees were witnessed.

Nov. 1992

David A. Johnson, Wabasha County Surveyor, excavated an 8 foot by 8 foot area 5 feet deep to native subsoil with a backhoe and found no monument evidence. David Doane, adjoining land owner, was contacted. He said that a fence ran north from the corner to the fence line on the north side of State Highway Number 42. The fence was no longer in place, and he said that he had removed it but left one post at the southerly terminus of the fence. We found the fence post and it seemed to line up with the fence line running north, along the east line of the section, from State Highway Number 42. The corner was remonumented using obliterated methods at the intersection of the centerline of the Township Road with the old fence line that previously existed along the east line of the Southeast Quarter of Section 33. Measurements to the west and to the east confirmed this position. It was felt that this position best perpetuates the original Public Land Survey corner and a Wabasha County Monument was installed.

Note: An excavation with a backhoe was made at the north quarter corner of Section 3, Township 108, Range 11 which is approximately 20 feet to the east of this corner but no monument evidence was recovered.

south quarter corner of Section 33, Township 109, Range 11

- 1850s During the Original Public Land Survey, the US Deputy Surveyor set a quarter section post in mound with charred stake, trench and pits, and planted cherry stones north and south.
- 1890 William Fraser set a stone monument.
- August, 2000 Johnson & Scofield, Inc. found 5/8 inch iron pipe, with cap bearing license number 12788.

An analysis of the survey done by William Fraser indicates that the stone monument he set in 1890 should be approximately 19 1/2 feet west of the found 5/8-inch iron pipe. An excavation was made 19 1/2 feet west of the found 5/8 inch iron pipe. The excavation was 12 feet by 6 feet to a depth of 8 feet. An old road bed was found at a depth of 6 feet. At a depth of 7 feet, a 24 inch by 14 inch by 4 inch pointed stone was found with the point up. It is believed that this is the stone set by William Fraser in 1890 and is accepted as the best perpetuation of the Original Public Land Survey Corner. A 1 inch by 18 inch iron pipe was placed on the north side of the stone and two 1 inch by 18 inch iron pipes were placed at the road surface, one on top of the other, with a two inch diameter cast iron cap, stamped "survey marker", affixed to the top.

CERTIFICATE OF LOCATION OF GOVERNMENT CORNER

NORTH QUARTER CORNER OF SECTION 34, TOWNSHIP 109 N, RANGE 11 W, 5th P.M.

STATE OF MINNESOTA, COUNTY OF WABASHA

AT THE CORNER LOCATION SHOWN ON THE SKETCH:

ON 11/18/15 FOUND NOTHING

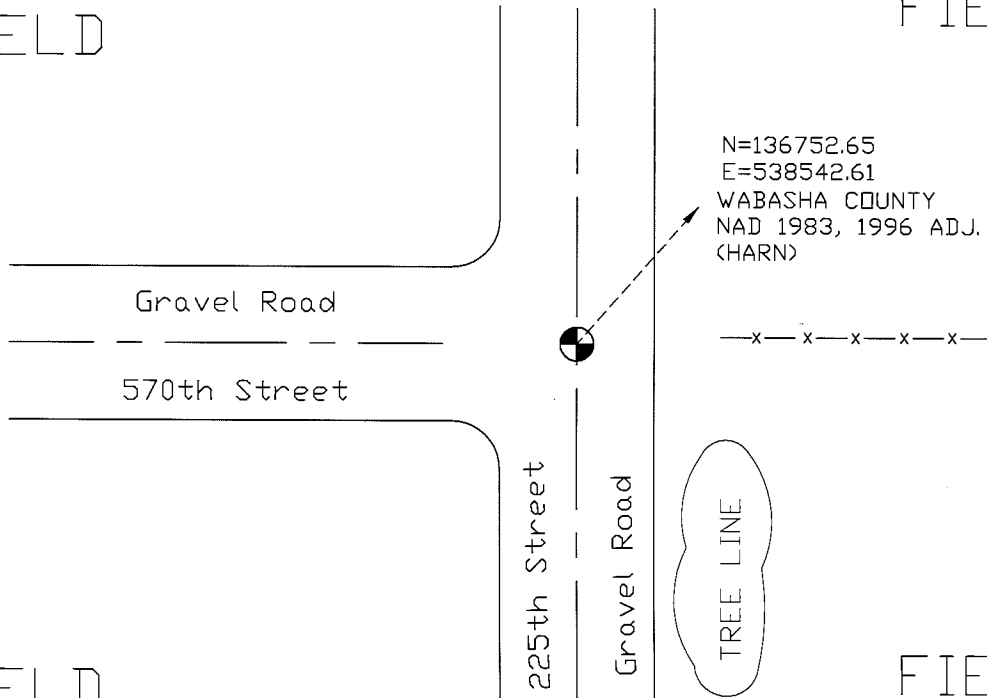
LEFT MONUMENT AS FOUND, LOWERED MONUMENT, REMOVED MONUMENT (EXPLAIN)

ON 11/18/15 PLACED TWO 1" X 18" IRON PIPES ONE OVER THE OTHER WITH A 2" DIAMETER WABASHA COUNTY CAST IRON CAP AFFIXED TO THE TOP OF THE TOP PIPE DOWN 1'

SKETCH OF MONUMENT LOCATION

FIELD

FIELD



FIELD

FIELD

STATEMENT OF EVIDENCE RELATIVE TO THIS CORNER LOCATION IS ON THE BACK OF THIS SHEET.

I HEREBY CERTIFY THAT THIS DOCUMENT AND THE DATA CONTAINED HEREIN WAS PREPARED BY ME OR UNDER MY DIRECT SUPERVISION.

David A. Johnson
David A. Johnson

2/01/16

LICENSE NO. 12788

LAND SURVEYOR, PROFESSIONAL ENGINEER

COUNTY SURVEYOR, COUNTY ENGINEER

Statement of Evidence

The North Quarter Corner of Section 34, Township 109 North, Range 11 West

- 1855 Original Public Land Survey notes state a post was set 40.027 chains west from the northeast corner of section 34, Township 109N, Range 11W, and reference 2 bearing trees. A 3" Burr Oak N 29° W at 18 links (11.88 feet) and a 5" Burr Oak S 44° E at 82 links (54.12 feet).
- 23 September 2015 Johnson & Scofield, Inc., during the Highland Township Remonumentation Project, determined that the area of the corner was a "cut section" therefore no excavation was performed, and all monument evidence would have been obliterated. The centerline of 570th street to the west and 225th street to the north and south were located along with a fence line running east. An obliterated position was computed based on the centerline and fence line locations. The centerline of both roads were accepted as the best perpetuation of the Original Public Land Survey corner.
- 18 November 2015 Johnson & Scofield, Inc., during the Highland Township Remonumentation Project, searched the area with a metal locator at the obliterated position but nothing was found. Bearing trees were searched for, and none were found. Two 1"x18" iron pipes, one over the other, with a 2" diameter cast iron cap affixed to the top of the top pipe was set 1' below the road at the obliterated position.

CERTIFICATE OF LOCATION OF GOVERNMENT CORNER

NORTHEAST CORNER OF SECTION 34, TOWNSHIP 109 N, RANGE 11 W, 5th P.M.

STATE OF MINNESOTA, COUNTY OF WABASHA

AT THE CORNER LOCATION SHOWN ON THE SKETCH:

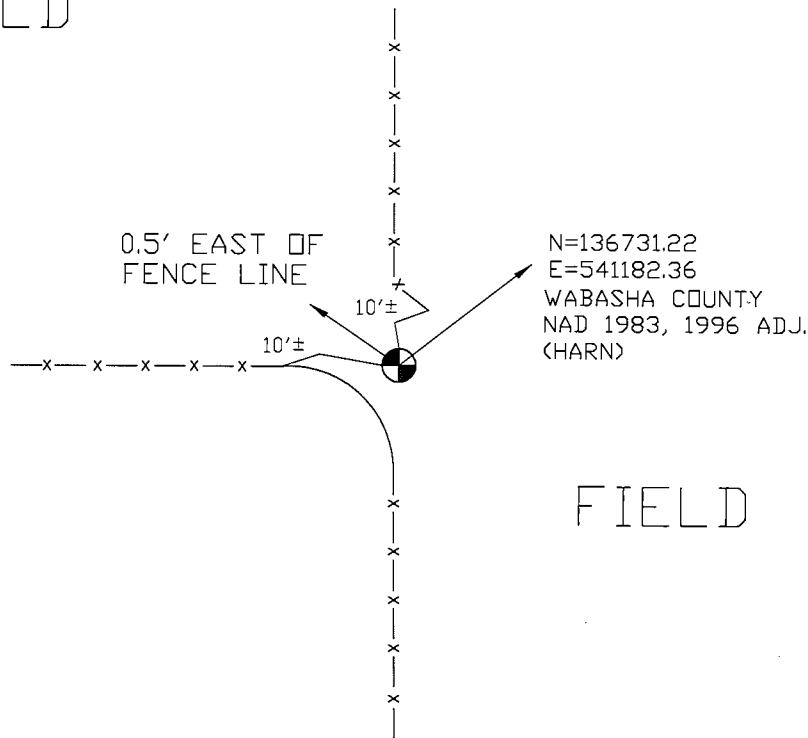
ON 11/18/15 FOUND NOTHING

LEFT MONUMENT AS FOUND, LOWERED MONUMENT, REMOVED MONUMENT (EXPLAIN)

ON 11/18/15 PLACED TWO 1" X 18" IRON PIPES ONE OVER THE OTHER WITH A 2" DIAMETER WABASHA COUNTY CAST IRON CAP AFFIXED TO THE TOP OF THE TOP PIPE DOWN 0.5'

SKETCH OF MONUMENT LOCATION

FIELD



STATEMENT OF EVIDENCE RELATIVE TO THIS CORNER LOCATION IS ON THE BACK OF THIS SHEET.

I HEREBY CERTIFY THAT THIS DOCUMENT AND THE DATA CONTAINED HEREIN WAS PREPARED BY ME OR UNDER MY DIRECT SUPERVISION.

David A. Johnson 2/01/16

David A. Johnson

LICENSE NO. 12788

LAND SURVEYOR, PROFESSIONAL ENGINEER

COUNTY SURVEYOR, COUNTY ENGINEER

Statement of Evidence

The Northeast Corner of Section 34, Township 109 North, Range 11 West

- 1855 Original Public Land Survey notes state a post was set 40.00 chains north from the east quarter corner of section 34, Township 109N, Range 11W, and references no bearing trees.
- 24 September 2015 Johnson & Scofield, Inc., during the Highland Township Remonumentation Project, probed and searched the area of the corner with a metal locator, nothing was found. Fence lines running north, west, and south were located and analyzed in determining a search area. An obliterated position was developed based on these fence lines and the east quarter corner of 27 and the east quarter corner of 34.
- 18 November 2015 Johnson & Scofield, Inc., during the Highland Township Remonumentation Project, probed a 5' x 10' rectangle around the area of the obliterated position, nothing was found. Bearing trees were searched for, and none were found. The obliterated position was accepted as the best perpetuation of the Original Public Land Survey corner and two 1"x18" iron pipes, one over the other, with a 2" diameter Wabasha County cast iron cap affixed to the top of the top pipe was set 0.5' below ground surface.

CERTIFICATE OF LOCATION OF GOVERNMENT CORNER

EAST QUARTER CORNER OF SECTION 34, TOWNSHIP 109 N, RANGE 11 W, 5th P.M.

STATE OF MINNESOTA, COUNTY OF WABASHA

AT THE CORNER LOCATION SHOWN ON THE SKETCH:

ON 10/20/15 FOUND A 0.5' NAIL AT GROUND LEVEL

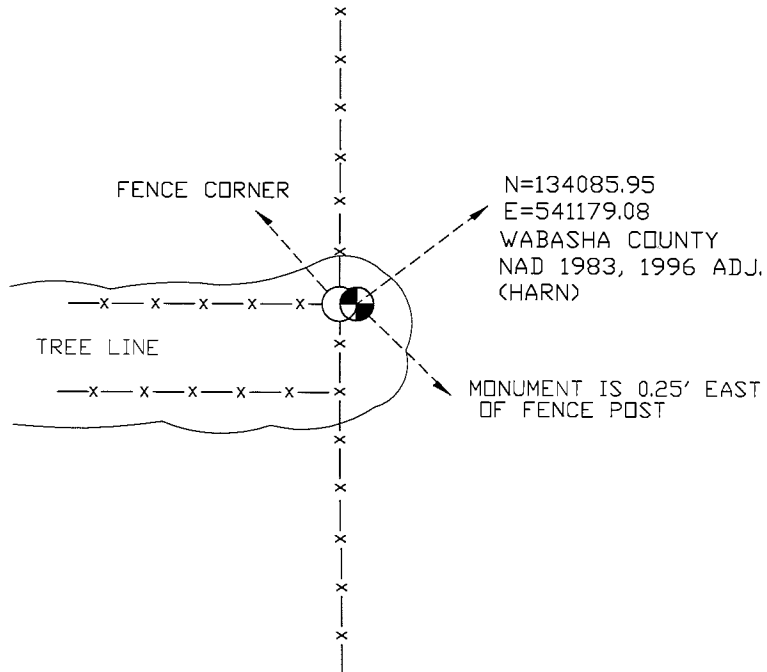
LEFT MONUMENT AS FOUND, LOWERED MONUMENT, REMOVED MONUMENT (EXPLAIN)

ON 11/18/15 PLACED TWO 1"X18" IRON PIPES ONE OVER THE OTHER WITH A 2" DIAMETER WABASHA COUNTY CAST IRON CAP AFFIXED TO THE TOP OF THE TOP PIPE IN PLACE OF THE FOUND NAIL

SKETCH OF MONUMENT LOCATION

FIELD

FIELD



FIELD

FIELD

STATEMENT OF EVIDENCE RELATIVE TO THIS CORNER LOCATION IS ON THE BACK OF THIS SHEET.

I HEREBY CERTIFY THAT THIS DOCUMENT AND THE DATA CONTAINED HEREIN WAS PREPARED BY ME OR UNDER MY DIRECT SUPERVISION.

David A. Johnson 2/01/16
David A. Johnson

LICENSE NO. 12788

LAND SURVEYOR, PROFESSIONAL ENGINEER

COUNTY SURVEYOR, COUNTY ENGINEER

Statement of Evidence

The East Quarter Corner of Section 34, Township 109 North, Range 11 West

- 1855 Original Public Land Survey notes state a post was set 40.00 chains north from the southeast corner of section 34, Township 109N, Range 11W, and reference 2 bearing trees. An 11" Burr Oak S 16° W at 53 links (34.98 feet) and a 12" Burr Oak S 40° E at 40 links (26.40 feet).
- 20 October 2015 Johnson & Scofield, Inc., during the Highland Township Remonumentation Project, searched the area of the corner and found a 0.5" nail 0.25' east of a fence corner. Nothing else was found when probing a 4'x4' square around the found nail.
- 18 November 2015 Johnson & Scofield, Inc., during the Highland Township Remonumentation Project, located the fence lines running west, south, and north towards the east quarter corner of Section 34. Bearing trees were searched for, and none were found. Based on these fence lines and the northeast corner of 34 and south east corner of 34 the found 0.5" nail agreed with the obliterated evidence and was accepted as the best perpetuation of the Original Public Land Survey corner. Two 1"x18" iron pipes, one over the other, with a 2" diameter Wabasha County cast iron cap affixed to the top of the top pipe was set at ground level.

CERTIFICATE OF LOCATION OF GOVERNMENT CORNER

SOUTHEAST CORNER OF SECTION 34, TOWNSHIP 109N, RANGE 11W, 5TH P.M.

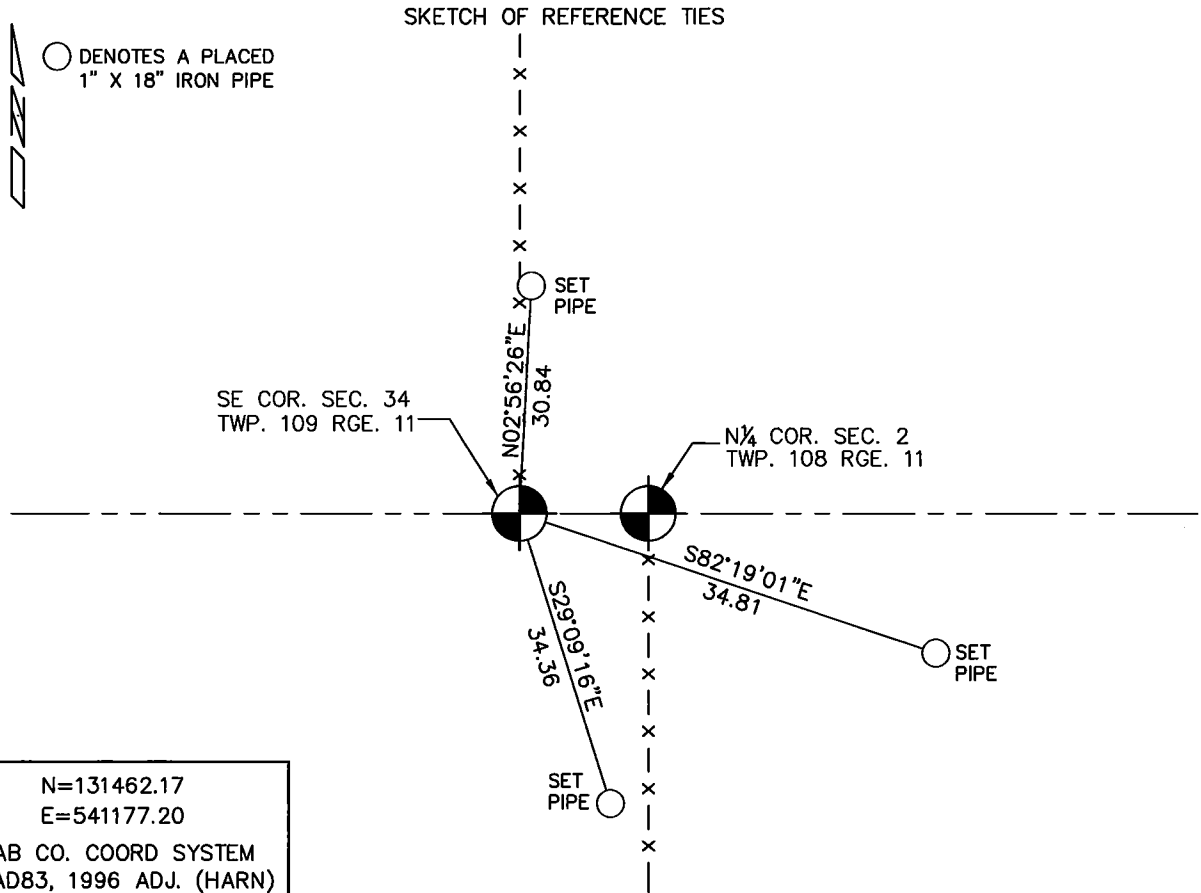
STATE OF MINNESOTA, COUNTY OF _____

AT THE CORNER LOCATION SHOWN ON THE SKETCH:

ON 11/6/25 FOUND A NOTHING (MONUMENT MISSING)

LEFT MONUMENT AS FOUND, LOWERED MONUMENT, REMOVED MONUMENT (EXPLAIN)

ON 11/6/25 PLACED A 4" X 10" CAST IRON HARRISON MONUMENT



N=131462.17
E=541177.20
WAB CO. COORD SYSTEM
NAD83, 1996 ADJ. (HARN)

STATEMENT OF EVIDENCE RELATIVE TO THIS CORNER LOCATION IS ON THE BACK OF THIS SHEET.

I HEREBY CERTIFY THAT THIS DOCUMENT AND THE DATA CONTAINED HEREIN WAS PREPARED BY ME OR UNDER MY DIRECT SUPERVISION.

[Signature] 12/29/25
SIGNATURE DATE

LICENSE NO. 47460

LAND SURVEYOR, PROFESSIONAL ENGINEER
 COUNTY SURVEYOR, COUNTY ENGINEER

OFFICE OF THE REGISTER OF DEEDS
COUNTY OF WABASHA

I HEREBY CERTIFY THAT THIS DOCUMENT WAS FILED IN THE REG. OF DEEDS OFFICE AT 11:30 A.M. ON THE 15th DAY OF January A.D., 2021

REGISTER OF DEEDS Wabasha County
BY *[Signature]* DEPUTY
DOCUMENT NUMBER 362230

STATEMENT OF EVIDENCE

Southeast Corner of Section 34, Township 109 North, Range 11 West.

1850's - During the Original Public Land Survey, the US Deputy Surveyor set post for corner of Section and made reference to 2 witness trees.

August 2000 - Johnson & Scofield, Inc. dug and probed by hand an area 10 feet in diameter around a 3 way fence intersection with fences running north, east and south. Nothing was found.

The 3 way fence intersection was accepted as the best perpetuation of the Original Public Land Survey Corner and was substantiated by measurements made to the south quarter corner of Section 35, Township 109 North, Range 11 West and to the south quarter corner of Section 34, Township 109 North, Range 11 West. Two 1 inch by 18 inch iron pipes were placed, one on top of the other, with a 2 inch diameter cast iron cap, stamped "survey marker", affixed to the top.

November 6, 2025- Johnson & Scofield Inc. visited the location for the Southeast corner of Section 34 and found that the Wabasha County monument was missing. A 4" x 10" cast iron Harrison monument was set at the previously established location.

CERTIFICATE OF LOCATION OF GOVERNMENT CORNER

South 1/4 CORNER OF SECTION 34, TOWNSHIP 109N, RANGE 11 W, 5th P.M.
 STATE OF MINNESOTA, COUNTY OF Wabasha

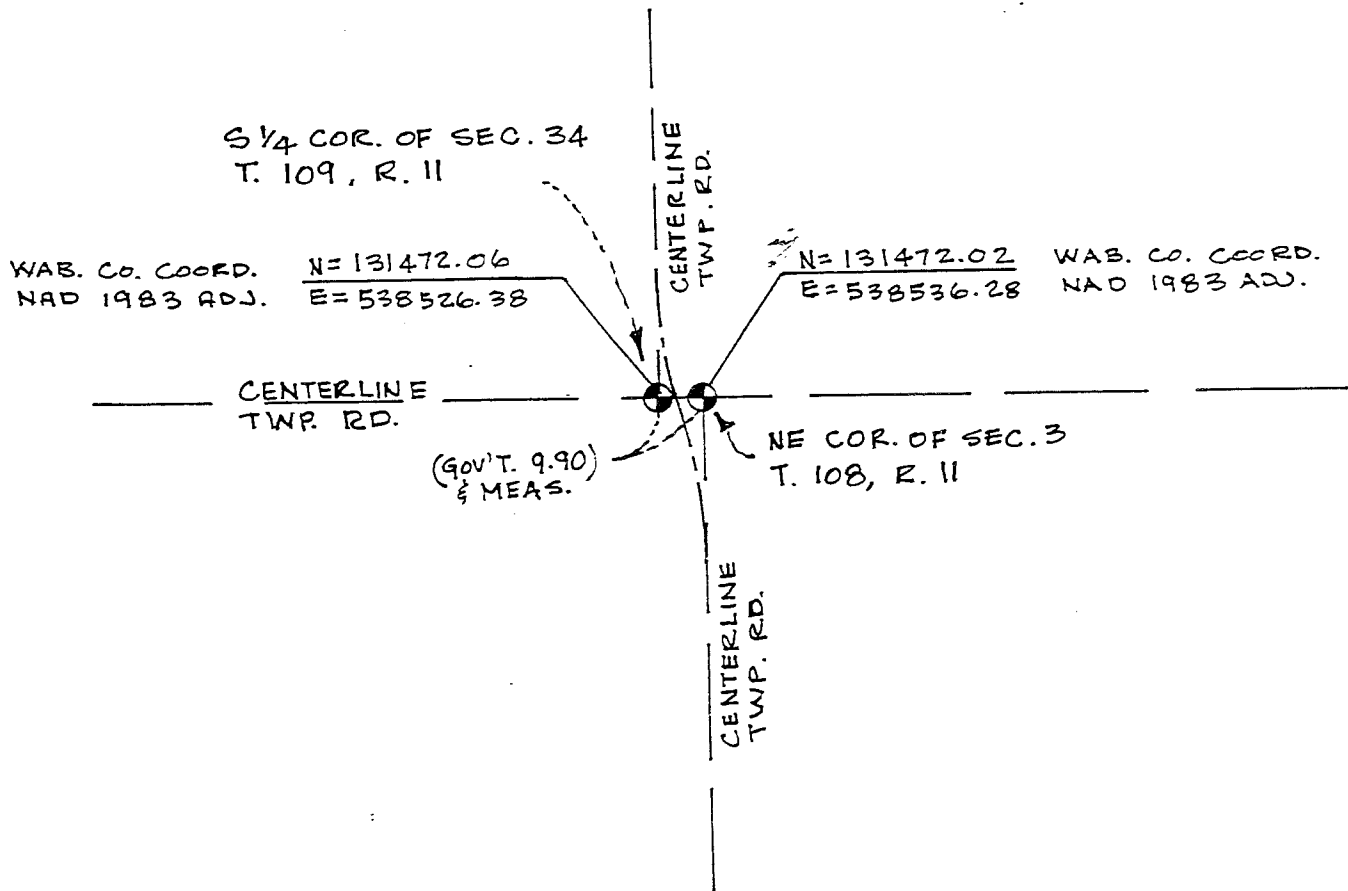
AT THE CORNER LOCATION SHOWN ON THE SKETCH:

ON _____ FOUND A _____

LEFT MONUMENT AS FOUND, LOWERED MONUMENT, REMOVED MONUMENT (EXPLAIN)

ON 8/2000 PLACED A Wabasha County Monument

SKETCH OF REFERENCE TIES



STATEMENT OF EVIDENCE RELATIVE TO THIS CORNER LOCATION IS ON THE BACK OF THIS SHEET.

I HEREBY CERTIFY THAT THIS DOCUMENT AND THE DATA CONTAINED HEREIN WAS PREPARED BY ME OR UNDER MY DIRECT SUPERVISION.

Dawn A. Jensen 10/30/2000
 SIGNATURE DATE

LICENSE NO. 12788

LAND SURVEYOR, PROFESSIONAL ENGINEER
 COUNTY SURVEYOR, COUNTY ENGINEER

OFFICE OF THE REGISTER OF DEEDS
 COUNTY OF _____

I HEREBY CERTIFY THAT THIS DOCUMENT WAS FILED IN THE REG. OF DEEDS OFFICE AT _____ M. ON THE _____ DAY OF _____ A.D., 20__

REGISTER OF DEEDS _____

BY _____ DEPUTY

DOCUMENT NUMBER _____

south quarter corner of Section 34, Township 109 North, Range 11 West

- 1850s During the Original Public Land Survey, the US Deputy Surveyor set 1/4 section post and made reference to 2 witness trees.
- 1890 William Fraser set a stake at the corner.
- August, 2000 Johnson & Scofield, Inc. excavated with a backhoe at the centerline of the Township Road running north, the Township Road running west, and the Township Road running south. The excavation was 12 feet north and south and 25 feet east and west and was excavated to a depth of 4 feet. Nothing was found. It was concluded that the road was probably in a cut section.

The corner position was established at the government distance of 9.90 feet west of the northeast corner of Section 3, Township 108 North, Range 11 West and on a line from the southeast corner of Section 34, Township 109 North, Range 11 West, projected westerly through the northeast corner of Section 3, Township 108 North, Range 11 West. Two 1 inch by 18 inch iron pipes were placed, one on top of the other, with a 2 inch diameter cast iron cap, stamped "survey marker", affixed to the top.

CERTIFICATE OF LOCATION OF GOVERNMENT CORNER

NORTH QUARTER CORNER OF SECTION 35, TOWNSHIP 109 N, RANGE 11 W, 5th P.M.

STATE OF MINNESOTA, COUNTY OF WABASHA

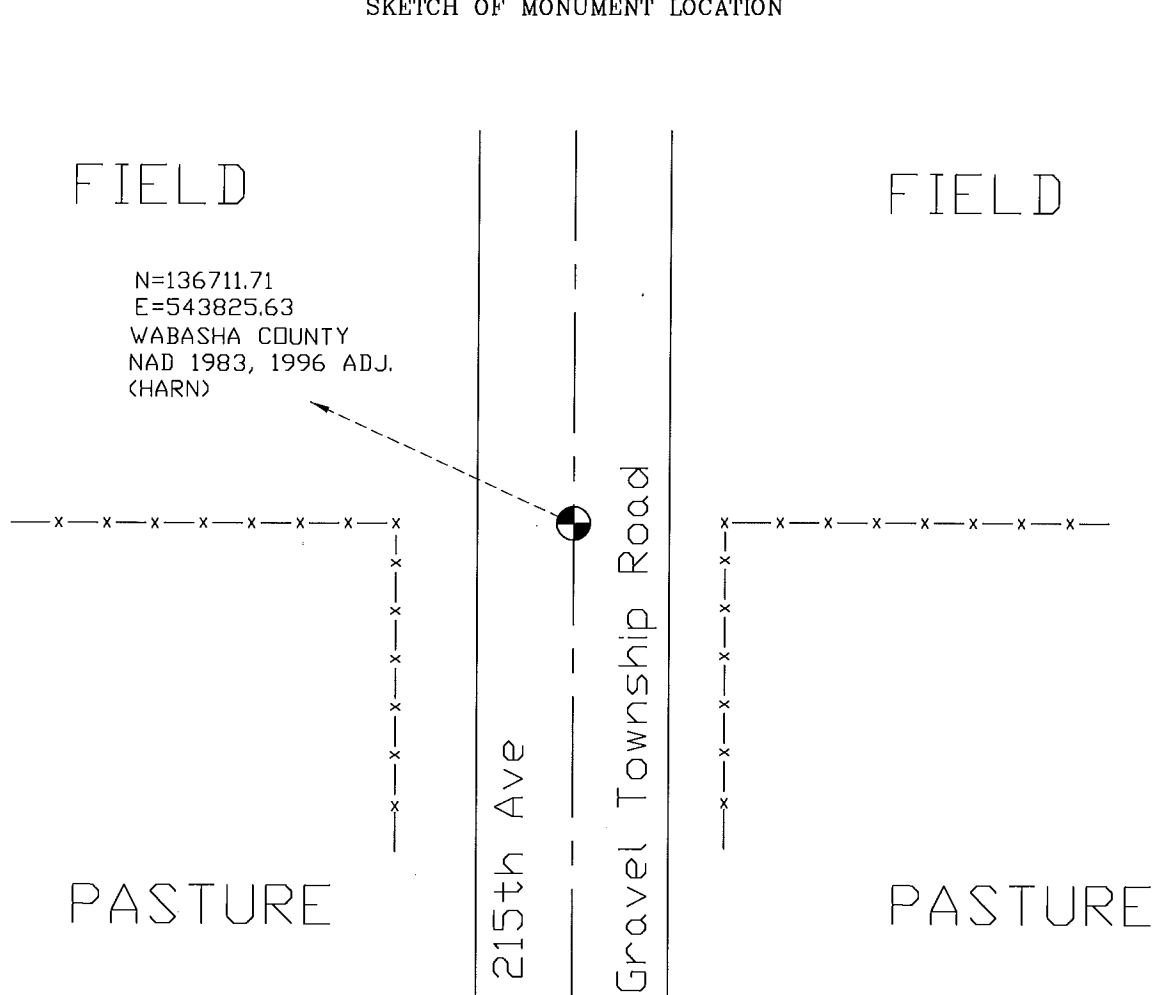
AT THE CORNER LOCATION SHOWN ON THE SKETCH:

ON 9/23/15 FOUND A 0.75" REBAR DOWN 1'

LEFT MONUMENT AS FOUND, LOWERED MONUMENT, REMOVED MONUMENT (EXPLAIN)

ON 10/23/15 PLACED A 1"x18" IRON PIPE WITH A 2" DIAMETER WABASHA COUNTY
CAST IRON CAP AFFIXED TO THE TOP OF THE PIPE, DOWN 0.5', IN PLACE OF THE FOUND REBAR

SKETCH OF MONUMENT LOCATION



STATEMENT OF EVIDENCE RELATIVE TO THIS CORNER LOCATION IS ON THE BACK OF THIS SHEET.

I HEREBY CERTIFY THAT THIS DOCUMENT AND THE DATA CONTAINED HEREIN WAS PREPARED BY ME OR UNDER MY DIRECT SUPERVISION.

David A. Johnson

David A. Johnson 11/04/15

LICENSE NO. 12788

LAND SURVEYOR, PROFESSIONAL ENGINEER

COUNTY SURVEYOR, COUNTY ENGINEER

Statement of Evidence

The North Quarter Corner of Section 35, Township 109 North, Range 11 West

- 1855 Original Public Land Survey notes state a post was set 39.97 chains west from the northeast corner of section 35, Township 109N, Range 11 W, and reference 2 bearing trees. A 10" Burr Oak N 14° E at 113 links (74.58 feet) and a 5" Burr Oak S 44 1/2° E at 184 links (121.44 feet).
- 23 September 2015 Johnson & Scofield, Inc., during the Highland Township Remonumentation Project, searched the area of the corner with metal locator and a 0.75" rebar was found in the center of the township road. Bearing trees were searched for, and none were found. The road centerline running north and south and fence line to the east were located and analyzed to develop an obliterated position.
- 23 October 2015 Johnson & Scofield, Inc., during the Highland Township Remonumentation Project, performed a 10' x 10' x 4' excavation with the Wabasha County backhoe and staff. The excavation was centered on the found rebar, but nothing was found. The found rebar was accepted as the best perpetuation of the Original Public Land Survey corner, as it agreed with nearby obliterated evidence. A 1"x18" iron pipe with a 2" diameter Wabasha County cast iron cap affixed to the top of the pipe was set 0.5' deep, below the road surface, in place of the found rebar.

CERTIFICATE OF LOCATION OF GOVERNMENT CORNER

NORTHEAST CORNER OF SECTION 35, TOWNSHIP 109 N, RANGE 11 W, 5th P.M.
 STATE OF MINNESOTA, COUNTY OF WABASHA

AT THE CORNER LOCATION SHOWN ON THE SKETCH:

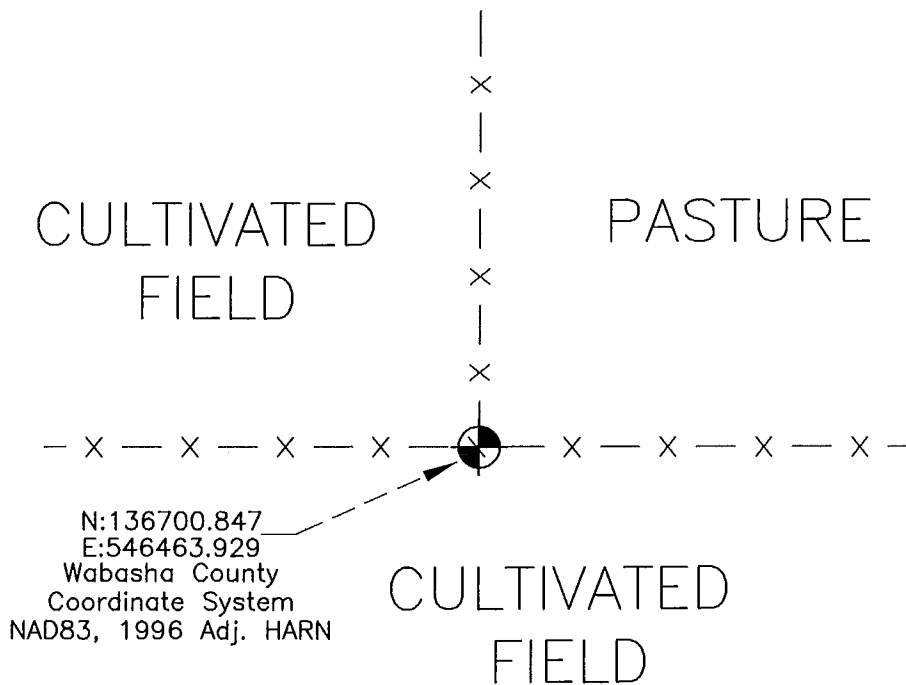
ON 8/6/12 FOUND A 3 STONES IN A PILE

LEFT MONUMENT AS FOUND, LOWERED MONUMENT, REMOVED MONUMENT (EXPLAIN)

ON 8/6/12 PLACED TWO 1" X 18" PIPES, ONE OVER THE OTHER, WITH A 2" DIAMETER
WABASHA COUNTY CAST IRON CAP AFFIXED TO THE TOP OF THE TOP PIPE.



SKETCH OF MONUMENT LOCATION



Fd. & Coord. confirmed.

Dec. 2015 [Signature]

NOT TO SCALE

STATEMENT OF EVIDENCE RELATIVE TO THIS CORNER LOCATION IS ON THE BACK OF THIS SHEET.

I HEREBY CERTIFY THAT THIS DOCUMENT AND THE DATA CONTAINED HEREIN WAS PREPARED BY ME OR UNDER MY DIRECT SUPERVISION.

David A. Johnson *NOV. 2012*
 David A. Johnson

LICENSE NO. 12788

LAND SURVEYOR, PROFESSIONAL ENGINEER
 COUNTY SURVEYOR, COUNTY ENGINEER

Statement of Evidence

The northeast corner of Section 35, Township 109 North, Range 11 West

- August 1855 Original Public Land Survey notes state a post was set 40 chains from the east quarter corner of Section 35, and reference four bearing trees. A 4 inch Bur Oak N19 3/4E at 68 links, an 8 inch Bur Oak S42E at 366 links, a 4 inch Bur Oak S76 3/4W at 115 links and a 9 inch Black Oak N9 1/2W at 395 links.
- 6 August 2012 Johnson & Scofield, Inc., during a private PLS remonumentation project, searched the area with a metal locator and hand probe. 3 stones were found in a pile at the intersection of fences running to the east, west and south. No original bearing trees were found. Measurements were made to the quarter corners to the east and south. The stones were accepted as a perpetuation of the Original Public Land Survey corner. Two 1"X18" iron pipes were set, one over the other, with a two inch Wabasha County cast iron cap affixed to the top of the top pipe.

CERTIFICATE OF LOCATION OF GOVERNMENT CORNER

EAST QUARTER CORNER OF SECTION 35, TOWNSHIP 109 N, RANGE 11 W, 5th P.M.

STATE OF MINNESOTA, COUNTY OF WABASHA

AT THE CORNER LOCATION SHOWN ON THE SKETCH:

ON 10/21/15 FOUND A STONE 3' DOWN

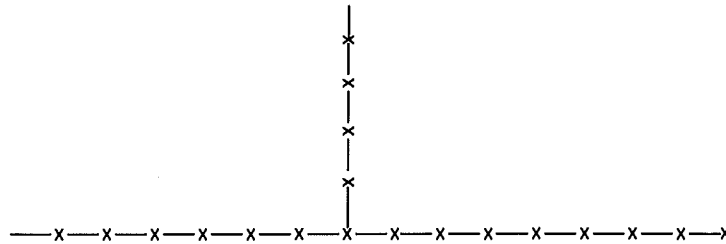
LEFT MONUMENT AS FOUND, LOWERED MONUMENT, REMOVED MONUMENT (EXPLAIN)

ON 10/21/15 PLACED A 1"x18" IRON PIPE WITH A 2" DIAMETER WABASHA COUNTY CAST IRON CAP AFFIXED TO THE TOP OF THE PIPE, DOWN 0.5', OVER THE FOUND STONE

SKETCH OF MONUMENT LOCATION

FIELD

FIELD



Gravel Township Road

565th Street


N=134070.32
E=546465.00
WABASHA COUNTY
NAD 1983, 1996 ADJ.
(HARN)

WOODS

PASTURE

STATEMENT OF EVIDENCE RELATIVE TO THIS CORNER LOCATION IS ON THE BACK OF THIS SHEET.

I HEREBY CERTIFY THAT THIS DOCUMENT AND THE DATA CONTAINED HEREIN WAS PREPARED BY ME OR UNDER MY DIRECT SUPERVISION.


David A. Johnson

11/04/15

LICENSE NO. 12788

LAND SURVEYOR, PROFESSIONAL ENGINEER

COUNTY SURVEYOR, COUNTY ENGINEER

Statement of Evidence

The East Quarter Corner of Section 35, Township 109 North, Range 11 West

- 1855 Original Public Land Survey notes state a post was set 40.00 chains north from the southeast corner of section 35, Township 109N, Range 11W, and reference 2 bearing trees. A 10" Burr Oak N 14° E at 84 links (55.44 feet) and an 11" Burr Oak S 23^{1/2}° W at 123 links (81.18 feet).
- 22 September 2015 Johnson & Scofield, Inc., during the Highland Township Remonumentation Project, searched the area of the corner and a 0.75" rebar was found. Bearing trees were searched for, and none were found. The road centerline running east and west was located to evaluate obliterated evidence.
- 21 October 2015 Johnson & Scofield, Inc., during the Highland Township Remonumentation Project, performed an 8' x 8' x 3' excavation with the Wabasha County backhoe and staff. The excavation was centered on the found rebar. Two 1.5' lime stones were found resting against one another. The found lime stones were 1.5' north of the rebar and were accepted as the best perpetuation of the Original Public Land Survey corner. The stones were left as a memorial and one 1"x18" iron pipe with a 2" diameter Wabasha County cast iron cap affixed to the top of the pipe was driven between the two stones.

Statement of Evidence

The east quarter corner of Section 35, Township 109 North, Range 11 West

- August 1855 Original Public Land Survey notes state a post was set 40 chains from the southeast corner of Section 35, and reference two bearing trees. A 10 inch Bur Oak N14E at 84 links and an 11 inch Bur Oak S23 1/2W at 123 links.
- 6 August 2012 Johnson & Scofield, Inc., during a private PLS remonumentation project, searched the area with a metal locator and found a 3/4" iron rebar in Township Road 565th Street. No original bearing trees were found. Measurements were made to the section corner to the north south. The found iron rebar was accepted as a perpetuation of the Original Public Land Survey corner, subject to an excavation in the road bed for further monument evidence. The 3/4" rebar was left as found.

CERTIFICATE OF LOCATION OF GOVERNMENT CORNER

SOUTHEAST 35 109 N 11 W 5th
NORTH QUARTER CORNER OF SECTION 1, TOWNSHIP 108 N, RANGE 11 W, 5th P.M.

STATE OF MINNESOTA, COUNTY OF WABASHA

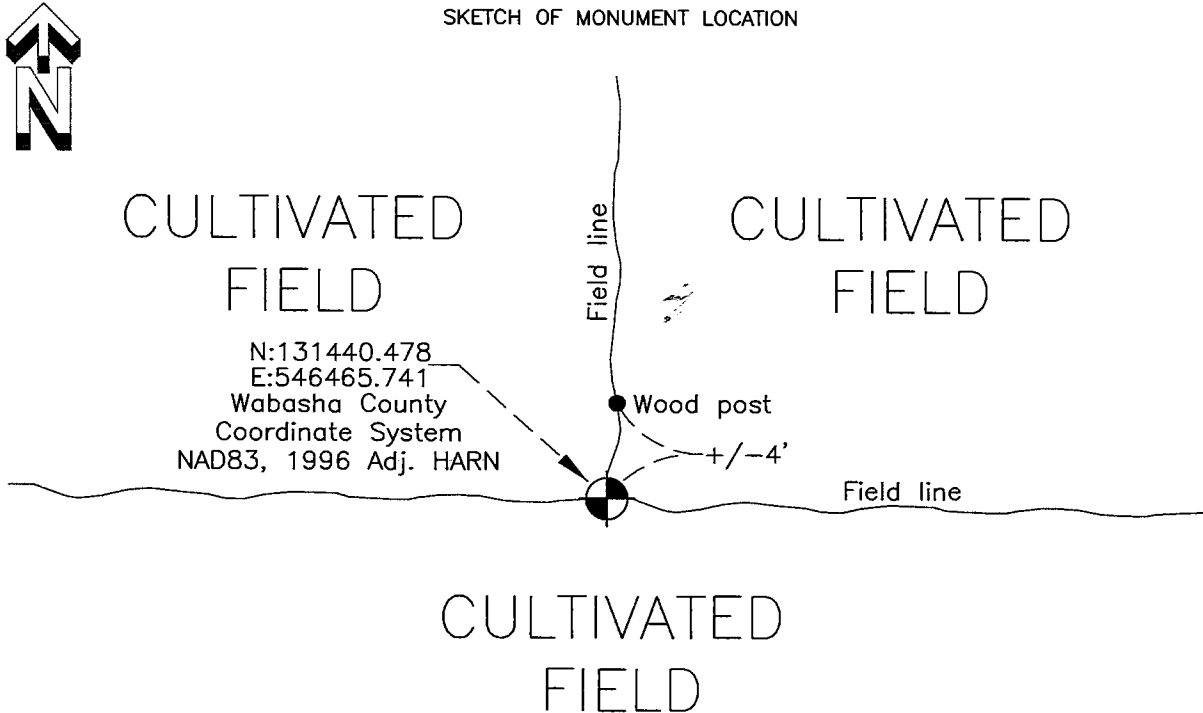
AT THE CORNER LOCATION SHOWN ON THE SKETCH:

ON 7/12/12 FOUND A 1' X 2' LIMESTONE MONUMENT

LEFT MONUMENT AS FOUND, LOWERED MONUMENT, REMOVED MONUMENT (EXPLAIN)

ON 7/12/12 PLACED TWO 1" X 18" PIPES, ONE OVER THE OTHER, WITH A 2" DIAMETER WABASHA COUNTY CAST IRON CAP AFFIXED TO THE TOP OF THE TOP PIPE.

SKETCH OF MONUMENT LOCATION



NOT TO SCALE

STATEMENT OF EVIDENCE RELATIVE TO THIS CORNER LOCATION IS ON THE BACK OF THIS SHEET.

I HEREBY CERTIFY THAT THIS DOCUMENT AND THE DATA CONTAINED HEREIN WAS PREPARED BY ME OR UNDER MY DIRECT SUPERVISION.

David A. Johnson Nov. 2012
David A. Johnson

LICENSE NO. 12788

LAND SURVEYOR, PROFESSIONAL ENGINEER
 COUNTY SURVEYOR, COUNTY ENGINEER

Statement of Evidence

The southeast corner of Section 35, Township 109 North, Range 11 West

The north quarter corner of Section 1, Township 108 North , Range 11 West

September 1953 Original Public Land Survey notes state a post was set 40 chains from the south quarter corner of Section 36, and reference two bearing trees. A 12 inch Bur Oak N75W at 184 links and a 9 inch Bur Oak N67 1/2E at 66 links.

August 2000 Johnson & Scofield, Inc., found a 1' X 2' limestone monument at the intersection of a fence line running north, a fence line running east and a fence line running west. The found stone monument was accepted as the best perpetuation of the Original Public Land Survey Corner and was substantiated by measurements made to the northeast corner and the northwest corner of Section 1. The stone monument was left as found and a 1"X18" iron pipe was driven alongside for magnetic purposes.

NOTE: The northeast corner of Section 1, Township 108 North, Range 11 West is common to the south quarter corner of Section 36, Township 109 North, Range 11 West, and the northwest corner of Section 1, Township 108 North, Range 11 West is common to the south quarter corner of Section 35, Township 109 North, Range 11 West. Therefore, the north quarter corner of Section 1, Township 108 North, Range 11 West is accepted as being common to the southeast corner of Section 35, Township 108 North, Range 11 West.

12 July 2012 Johnson & Scofield, Inc., during a private PLS remonumentation project, searched the area with a metal locator and hand probe. The limestone monument found in August 2000 was recovered. No original bearing trees were found. Measurements were made to the quarter corners to the east and north. The stone were accepted as a perpetuation of the Original Public Land Survey corner. The stone and 1"X18" iron pipe set for magnetic purposes were removed. Two 1"X18" iron pipes were set, one over the other, with a two inch Wabasha County cast iron cap affixed to the top of the top pipe.

CERTIFICATE OF LOCATION OF GOVERNMENT CORNER

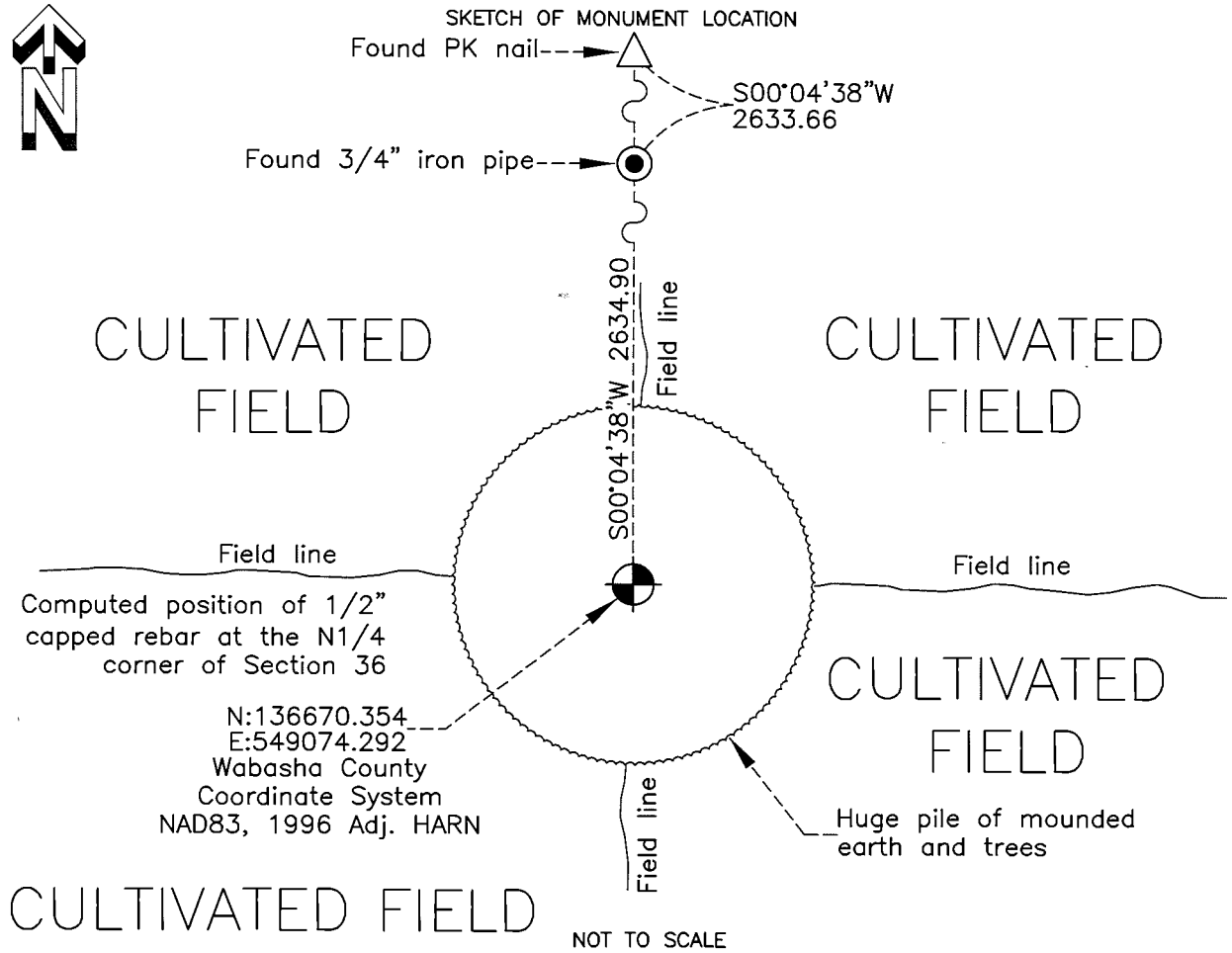
NORTH QUARTER CORNER OF SECTION 36, TOWNSHIP 109 N, RANGE 11 W, 5th P.M.
 STATE OF MINNESOTA, COUNTY OF WABASHA

AT THE CORNER LOCATION SHOWN ON THE SKETCH:

ON 8/28/12 FOUND A 3/4" IRON PIPE AT THE CENTER OF SECTION 25.

LEFT MONUMENT AS FOUND, LOWERED MONUMENT, REMOVED MONUMENT (EXPLAIN)

ON 10/18/16 PLACED TWO 1" X 18" PIPES, ONE OVER THE OTHER, WITH A 2" DIAMETER
WABASHA COUNTY CAST IRON CAP AFFIXED TO THE TOP OF THE TOP PIPE.



STATEMENT OF EVIDENCE RELATIVE TO THIS CORNER LOCATION IS ON THE BACK OF THIS SHEET.

I HEREBY CERTIFY THAT THIS DOCUMENT AND THE DATA CONTAINED HEREIN WAS PREPARED BY ME OR UNDER MY DIRECT SUPERVISION.

David A. Johnson

 David A. Johnson

12/01/16

LICENSE NO. 12788

LAND SURVEYOR, PROFESSIONAL ENGINEER
 COUNTY SURVEYOR, COUNTY ENGINEER

Statement of Evidence

The north quarter corner of Section 36, Township 109 North, Range 11 West

- August 1855 Original Public Land Survey notes state a post was set 39.84 chains from the northeast corner of Section 36, and reference two bearing trees. A 3 inch Bur Oak N10W at 223 links and a 14 inch Bur Oak S6 1/2W at 172 links.
- 2 March 1984 Yaggy Associates, Inc., during a land survey, placed a 1/2" rebar with cap at the north quarter corner of Section 36, and a 3/4" iron pipe at the center of Section 25. They also tie into a found 3/4" iron pipe at the north quarter corner of Section 25.
- 6 November 2001 Yaggy Colby Associates reference the 3 monuments mentioned in 1984 on the subdivision plat of HICKORY HILL ACRES SUBDIVISION.
- 28 August 2012 Johnson & Scofield, Inc., during a private PLS remonumentation project, found that a huge mound of earth and trees had been piled over the area of the north quarter corner of Section 36. No original bearing trees were found. The obstruction rendered the recovery of the 1/2" rebar and a search of the corner impossible without a major excavation of the area. The 3/4" iron pipe at the center of Section 25 was recovered and located. A PK nail at the north quarter corner of Section 25 was recovered and located. The PK nail was confirmed to be in the position of the 3/4" iron pipe referenced by Yaggy Colby by making measurements to adjacent monuments. A position for the 1/2" rebar at the north quarter corner was computed using the found PK nail, the found 3/4" iron pipe, and record survey measurements.
- 18 October 2016 Johnson & Scofield, Inc., during the Highland Township Remonumentation Project, set two 1"x18" iron pipes, one over the other, with a 2" diameter Wabasha County cast iron cap affixed to the top of the top pipe using the computed position of the 1/2" rebar.

CERTIFICATE OF LOCATION OF GOVERNMENT CORNER

NORTH East Corner of Section 36, Township 109N, Range 11W, 5th P.M.

STATE OF MINNESOTA, County of Wabasha

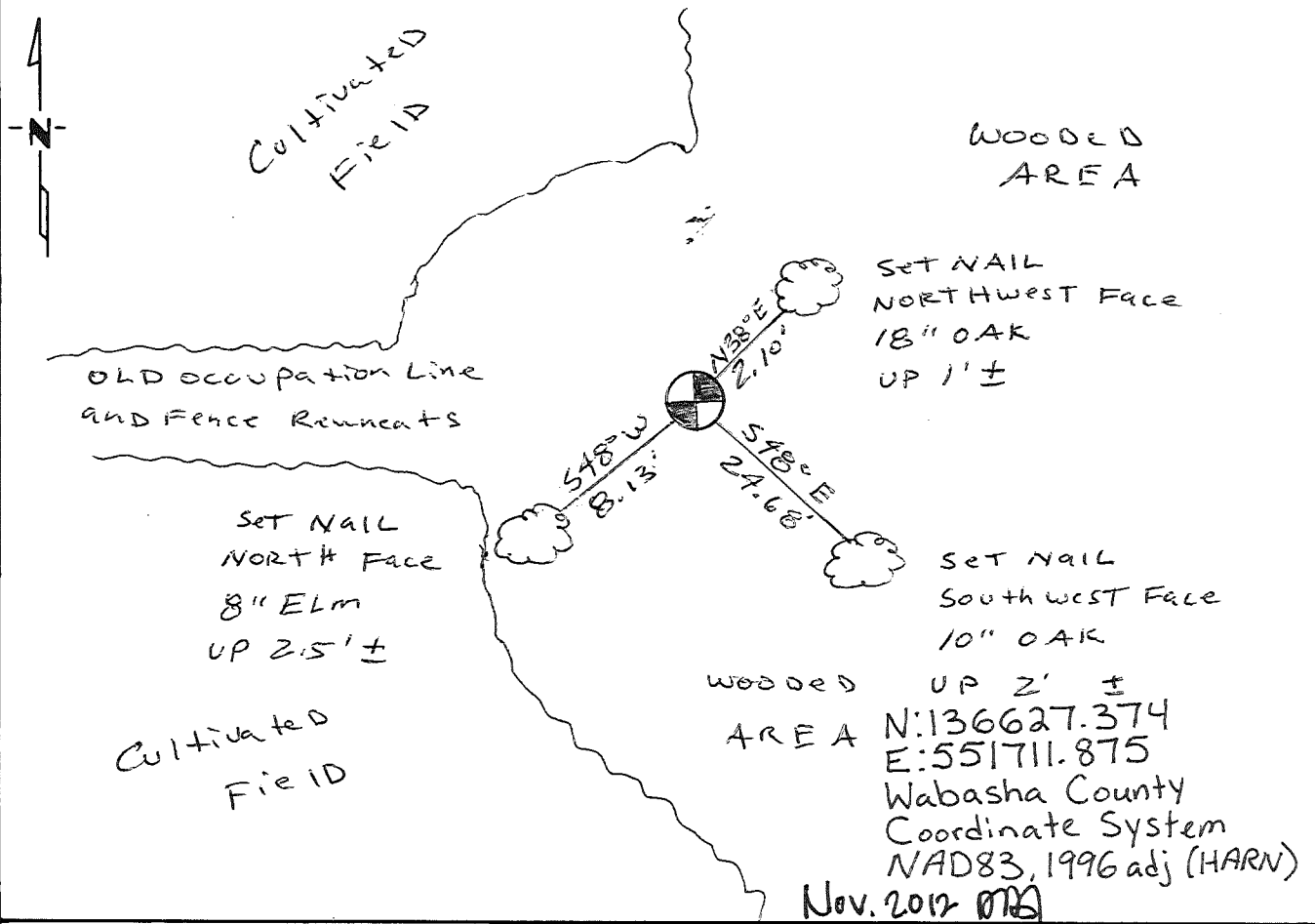
At the corner location shown on the sketch:

On _____ found a _____
DATE

left monument as found, lowered monument, removed monument (explain)

On 4/98 placed a Double 1" X 18" IRON PIPE
DATE With a 2" CAST IRON CAP.

SKETCH OF REFERENCE TIES



Statement of evidence relative to this corner location is on back of page.

I hereby certify that this document and the data contained herein was prepared by me or under my direct supervision.

David A. Johnson 7/13/98
SIGNATURE DATE

Registration No. 12788

Land Surveyor, Professional Engineer
 County Surveyor, County Engineer

OFFICE OF THE REGISTER OF DEEDS

County of Wabasha

I hereby certify that this document was filed in the Reg. of Deeds office at 11:00 A.M. on the 14th day of July A.D., 19 98

Register of Deeds Jeffery R. Outken

By Harvey J. ..., Deputy

DOCUMENT NO. _____

Statement of Evidence:

northeast corner of Section 36, Township 109 North, Range 11 West

1853 E. L. Norris placed a wooden post and referenced 3 bur oak trees during the Original Public Land Survey.

April, 1998 Bradley Bohlen, with Johnson, Scofield & Rehder, Inc., searched the area for monument evidence and bearing trees, but no evidence was recovered. The corner was remonumented using obliterated methods by projecting fence remnants eastward between Sections 25 and 36 of Township 109, Range 11 and intersecting it with a straight line between the southeast corner of said Section 36 and the east quarter corner of Section 25, Township 109, Range 11. It was felt that this position best perpetuates the Original Public Land Survey Corner. Two 1 inch by 18 inch iron pipes were installed, one driven on top of the other, and a 2 inch diameter cast iron cap was placed on the top of the top iron pipe.

CERTIFICATE OF LOCATION OF GOVERNMENT CORNER

EAST Quarter Corner of Section 36, Township 109 N, Range 11 W, 5th P.M.

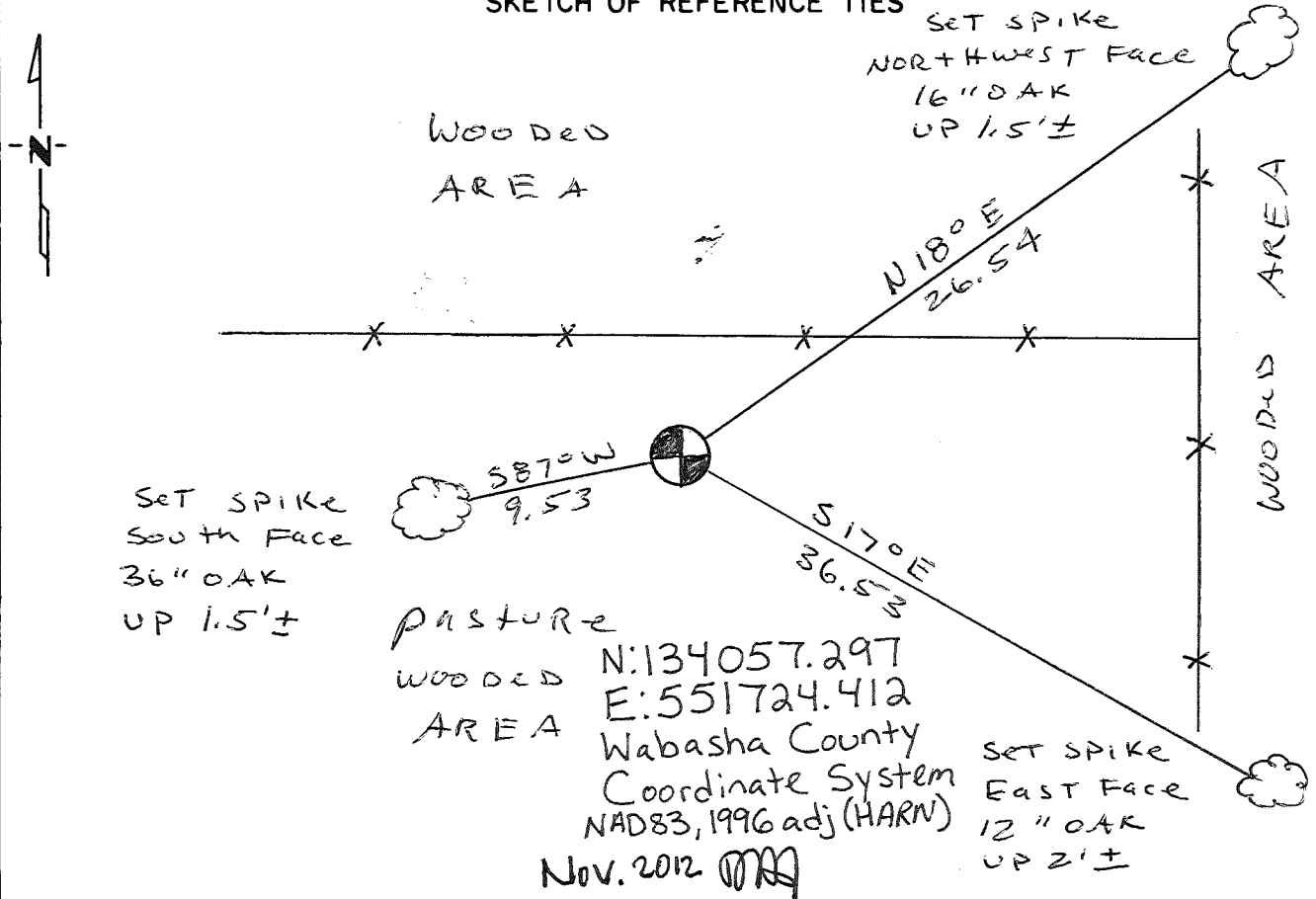
STATE OF MINNESOTA, County of Wabasha

At the corner location shown on the sketch:

- On _____ found a _____
DATE
- left monument as found, lowered monument, removed monument (explain)

On 4/98 placed a Double 1" X 18" IRON PIPE
DATE
With a 2" CAST IRON CAP.

SKETCH OF REFERENCE TIES



monument is 8'± west and 1'± south of fence corner

Statement of evidence relative to this corner location is on back of page.

I hereby certify that this document and the data contained herein was prepared by me or under my direct supervision

David A. Johnson 7/13/98
SIGNATURE DATE

Registration No. 12788

- Land Surveyor, Professional Engineer
 County Surveyor, County Engineer

OFFICE OF THE REGISTER OF DEEDS

County of Wabasha

I hereby certify that this document was filed in the Reg. of Deeds office at 11:00 A.M. on the 14th day of July, A.D., 1998

Register of Deeds Jeffery B. Aitken

By Nancy Antkowiak, Deputy

DOCUMENT NO. _____

Statement of Evidence:

east quarter corner of Section 36, Township 109 North, Range 11 West

- 1854 E. L. Norris set a post at the quarter corner and referenced two bur oak trees.
- April, 1998 Bradley Bohlen, with Johnson, Scofield & Rehder, Inc., searched the area and found no monument evidence or bearing trees. The corner was remonumented using obliterated methods by projecting a fence line along the east-west quarter line of Section 36, Township 109, Range 11 to the east and intersecting it with a straight line between the southeast and northeast corners of said Section 36. It was felt that this position best perpetuates the Original Public Land Survey Corner and a Wabasha County monument was installed, which consists of a 1 inch by 18 inch iron pipe driven on top of another 1 inch by 18 inch iron pipe, with a 2 inch diameter cast iron cap affixed to the top of the top iron pipe.

CERTIFICATE OF LOCATION OF GOVERNMENT CORNER

South East Corner of Section 36, Township 109N, Range 11W, 5th P.M.

STATE OF MINNESOTA, County of Wabasha

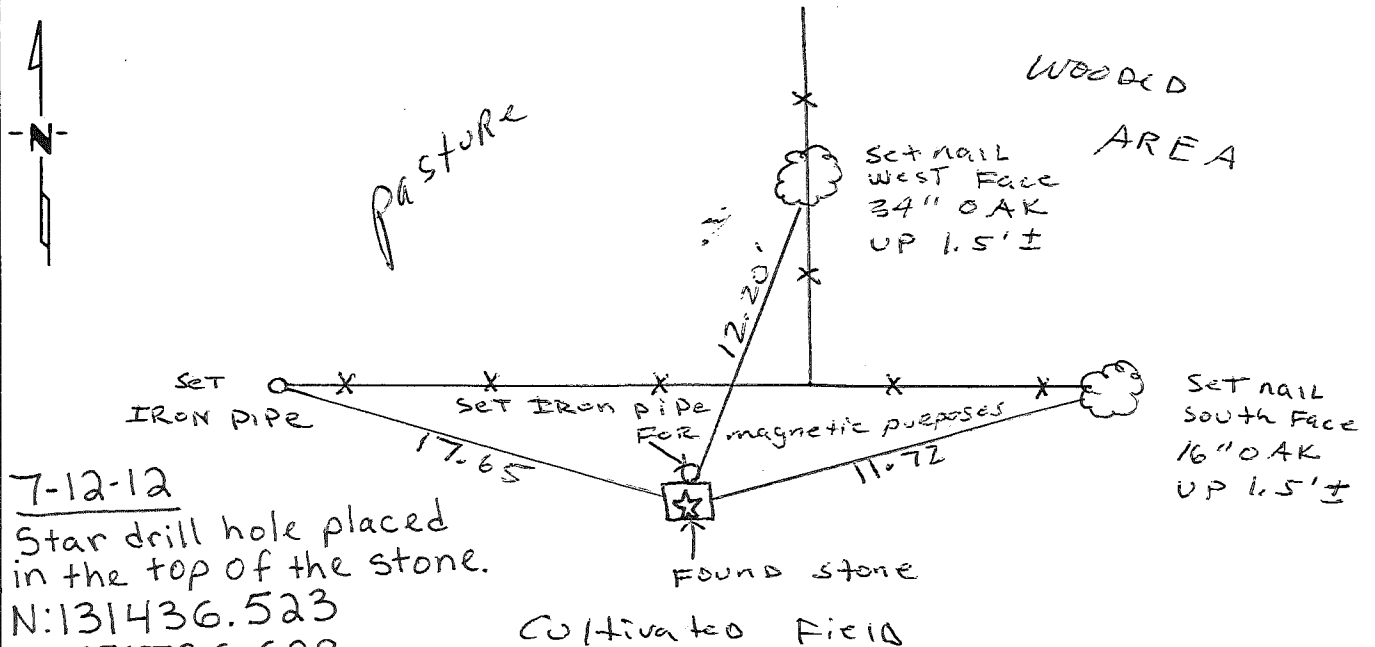
At the corner location shown on the sketch:

On 4/98 found a Stone monument
DATE

left monument as found, lowered monument, removed monument (explain)

On 4/98 placed a 1" X .18" IRON PIPE FOR magnetic
DATE
purposes

SKETCH OF REFERENCE TIES



7-12-12
 Star drill hole placed
 in the top of the stone.
 N:131436.523
 E:551736.629
 Wabasha County
 Coordinate System
 NAD83, 1996 adj (HARN)
 Nov. 2012 *[Signature]*

Stone is 3'± south and 4'± west of Fence Intersection

Statement of evidence relative to this corner location is on back of page.

I hereby certify that this document and the data contained herein was prepared by me or under my direct supervision.

David A. Johnson 7/13/98
SIGNATURE DATE

Registration No. 12788
 Land Surveyor, Professional Engineer
 County Surveyor, County Engineer

OFFICE OF THE REGISTER OF DEEDS

County of Wabasha

I hereby certify that this document was filed in the Reg. of Deeds office at 11:00 A.M. on the 14th day of July A.D., 1998

Register of Deeds Jeffery R. Decker

By Arcy Anttonen, Deputy

DOCUMENT NO. _____

Statement of Evidence:

southeast corner of Section 36, Township 109 North, Range 11 West

- 1853 E. L. Norris placed a wooden post during a survey of the Township lines for the Original Public Land Survey.
- Unknown date The Winona County Surveyor's records indicate a stone was found at the corner by Kleinschmidt and Weber 206.4 feet East of a recovered iron pipe at the north quarter corner of Section 6, Township 108, Range 10.
- April, 1998 Bradley Bohlen, with Johnson, Scofield & Rehder, Inc., recovered a rectangular rough quarry stone up about ½ foot from the surface of the ground. This stone was left as recovered, however, an iron pipe was placed along the north side of the stone for magnetic relocation purposes. This stone was accepted as a perpetuation of the Original Public Land Survey Corner.

2292

526395

CERTIFICATE OF LOCATION OF GOVERNMENT CORNER

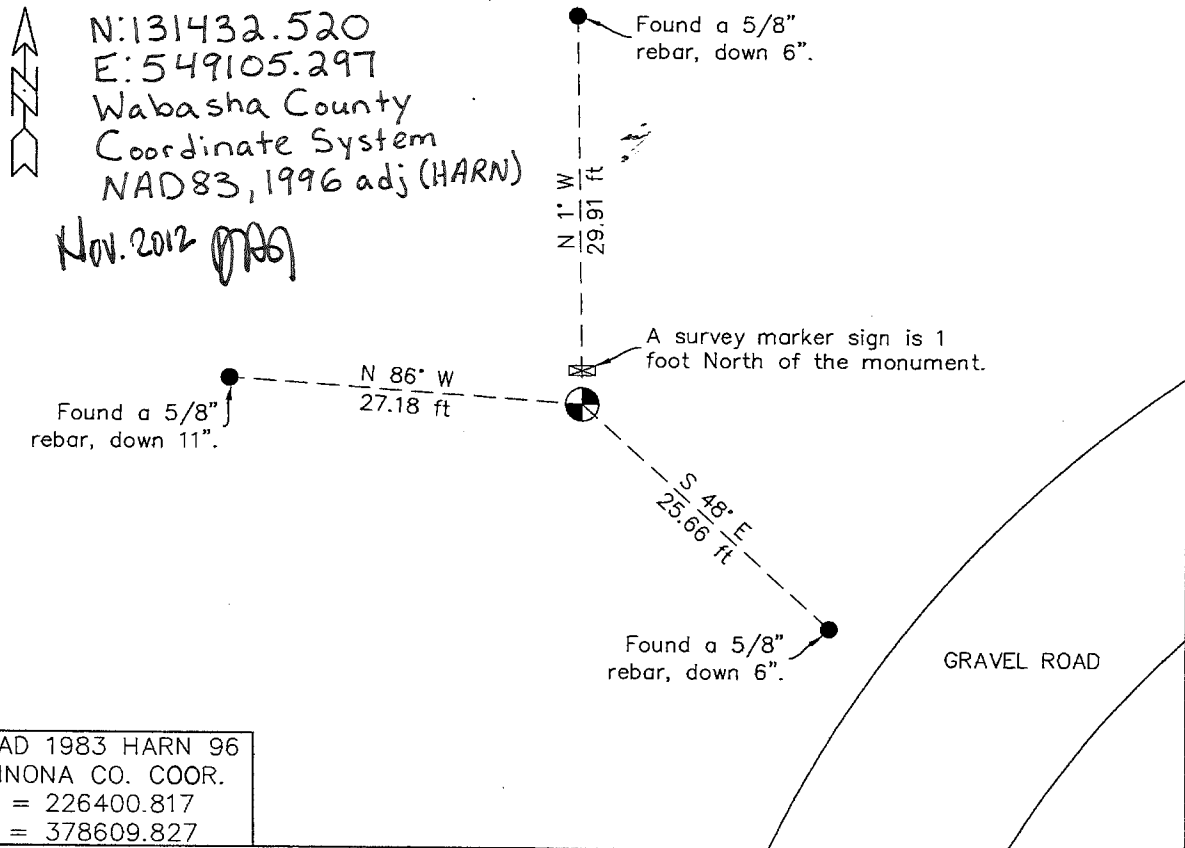
South Quarter
Northwest Corner of Section 36 Township 109 Range 11 5TH P.M.

STATE OF MINNESOTA, County of Winona

At the corner location shown on the sketch:

- On: April 27, 2006 found a chiseled stone with an "X". The stone was split vertically into two pieces.
DATE
- left monument as found, lower monument, removed monument (explain)
- On: April 27, 2006 placed a 2" o.d. x 30" iron pipe with a brass cap and foot to replace the found stone.
DATE

SKETCH OF REFERENCE TIES



Statement of evidence relative to this corner location is on page 2.

I hereby certify that this document and the data contained herein was prepared by me or under my direct supervision.

Patrick D. Veraguth 8/10/07
 PATRICK D. VERAGUTH Date
 Winona County Surveyor

Registration No: 26396

Statement of Evidence

- | | Northwest Township corner 6 | 108-10 Whitewater |
|--------------|--|--------------------------|
| | Northeast Township corner 1 | 108-11 Plainview |
| June 1853 | Gov't notes, E.S. Norris, Deputy surveyor
Township 108 North Range 10 and 11 West of 5 th principal meridian
North between Sections 1 and 6 Variation 9° 12' East
40.00 chains Set quarter section post
10" Bur Oak South 33° West 98 Links (64.68 Feet)
10" Bur Oak North 13° East 49.5 Links (32.67 Feet)
75.00 chains Indian trail Northeast
80.00 chains Set post corner to Townships 108 of Ranges 10 and 11 West
10" Bur Oak South 77.5° East 72 Links (47.52 Feet)
10" Bur Oak South 39° West 214 Links (141.24 Feet)
Surface rolling, soil second rate, timber scattering Bur Oak | |
| 1875 | Minnesota Law, NE corner of townships to be remonumented with iron posts or stone. Winona County used iron posts with 6" square heads with township and section numbers. | |
| 1889 ? | F. A. Bratka Winona County Surveyor (County Index 80-1)
Plat of Resurvey for permanent corners in the town of Whitewater also shows the corners established by M. S. Parker on the North line of the county in 1889.
Plat shows a stone at the corner and a bearing tree
Bur Oak South 32° West 78 Links (51.48 Feet) | |
| 1900's | E.C. Burns, Winona County Surveyor (Book B, Page 138) his notes state:
Found corner established by Parker; corner O.K.
Marked 12" Bur Oak North 32° West 78 Links (51.48 Feet) | |
| Oct 1905 | (Recorded in Book A of Field Notes, Pages 85-87)
E.C. Burns, Winona County Surveyor
Found corner established by Parker; corner O.K.
Marked 12" Bur Oak North 32° West 78 Links (51.48 Feet) | |
| 1905 | E.C. Burns indicated on a Plat of contract with Board of County Commissioners that a stone had been placed. | |
| Jul 23, 1924 | E.C. Burns (Certificate of Location of Government Corner, Book 2, Page 481) found stone established by Parker (County Surveyor in 1894)
12" Bur Oak North 32° West 78 Links (51.48 Feet)
Set 2" x 40" witness pipe East (29 Feet) | |
| May 16, 1978 | (County Index 80-04) (K&W File No. 78-66) Richard J. Halverson LS#9395 from Kleinschmidt and Webber Engineering and Surveying prepared a survey for Harold and Clarence Ellinghuysen. Survey shows that he found a stone monument at the corner.
-Measured South 89° 44' 42" East 1103.00 Feet to an iron pipe set at the 1/16 th corner to the East.
-Measured South 89° 44' 42" East 2421.16 Feet to an iron pipe found at the North quarter corner to Section 6. | |

Statement of Evidence

Northwest Township corner 6 108-10 Whitewater
Northeast Township corner 1 108-11 Plainview

- July 20, 1995 Richard A. Berg LS #17366, Winona County Surveyor
 (Certificate of Location of Government Corner, Book 6, Page 650)
 Found cut stone that was cracked, (1995 Remon Book, page 71)
 Set survey marker sign and post North 1.0 Foot
 Set 5/8" rebar down 8" South 40° 30' East 25.63 Feet
 Set 5/8" rebar down 8" North 29.91 Feet
 Set 5/8" rebar down 8" West 27.20 Feet
 Centerline of township road running South East 13.5 Feet
 Centerline of Township road running East North 9 Feet
- Dec. 13, 1999 (County Index 80-09) (Kleinschmidt Surveying Job Number 9218H) Michael P. Kleinschmidt LS #10942 from Kleinschmidt Surveying prepared a survey for James D. Roemer. Survey shows that he found a stone monument at the corner.
 -Measured South 0° 00' 00" West 2630.43 Feet to an iron monument found at the West quarter corner to Section 6.
 -Measured South 89° 45' 17" East 2631.41 Feet to an iron pipe set at the North quarter corner to Section 6.
- Aug. 2000 David A. Johnson LS #12788, Wabasha County Surveyor
 (Whitewater corner certificate binder, page 5b) During a remonumentation project for Plainview Township in Wabasha County, Johnson and Schofield, Inc. found the above-mentioned stone monument. The stone monument was accepted as the best perpetuation of the of the Original Public Land Survey Corner and was substantiated by measurements made to the East quarter corner of Section 1 and to the North quarter corner of Section 1.
 -Measured North 89°49'42" West 2639.90 Feet to a stone monument at the North quarter corner to Section 1.
 -Measured South 00°19'51" East 2630.41 Feet to a Wabasha county monument set at the East quarter corner to Section 1.
 The stone monument was left as found and a 1 Inch by 18 Inch pipe was driven along side.
 He Shows a Northing of 131432.62 and an Easting of 549105.36 in the NAD 83 Wabasha County Coordinate System. He shows monument falls Northwest of the curve on township road and inline with fence running North.
 No other ties were taken.
- Dec. 4, 2000 (County index 80-11) David A. Johnson found a stone monument.
 -He measured South 00°19'51" East, 2630.41 Feet to a Wabasha County monument at the West One-Quarter Corner of Section Six.
 -He measured North 89°49'42" West, 2639.90 Feet to a stone monument found at the North One-Quarter Corner of Section One.

Statement of Evidence

Northwest Township corner 6 108-10 Whitewater
Northeast Township corner 1 108-11 Plainview

- Mar. 14, 2003 (County Index 80-19) (Kleinschmidt Surveying Job Number 2003-004-003) Michael P. Kleinschmidt LS #10942 from Kleinschmidt Surveying prepared a survey for Richard W. Radel. Survey shows that he found a stone monument at the corner.
 -Measured South 0° 00' 00" West 2630.43 Feet to an iron monument found at the West quarter corner to Section 6.
 -Measured South 89° 45' 17" East 2631.41 Feet to an iron pipe set at the North quarter corner to Section 6.
- Feb. 24, 2006 (County index 80-35) Michael P. Kleinschmidt found a stone monument.
 -He measured South 89°45'17" East, 2631.41 Feet to an iron pipe set at the North One-Quarter Corner of Section Six.
 -He measured South 00°00'00" West, 2630.43 Feet to a 1" iron pipe with a cast-iron cap found at the West One-Quarter Corner of Section Six.
- Feb. 24, 2006 (County index 80-36) Michael P. Kleinschmidt found a stone monument.
 -He measured South 89°45'17" East, 2631.41 Feet to an iron pipe set at the North One-Quarter Corner of Section Six.
 -He measured South 00°00'00" West, 2630.43 Feet to a 1" iron pipe with a cast-iron cap found at the West One-Quarter Corner of Section Six.
- March 3, 2006 (County index 80-33) Michael P. Kleinschmidt found a stone monument.
 -He measured South 89°45'17" East, 2631.41 Feet to an iron pipe set at the North One-Quarter Corner of Section Six.
 -He measured South 00°00'00" West, 2630.43 Feet to a 1" iron pipe with a cast-iron cap found at the West One-Quarter Corner of Section Six.
- April 27, 2006 (County Surveyor's Office; 2006 remonumentation book, page 8) Visited the area of the corner and found an engraved stone down 2" and split in two. The two pieces of the stone were dug out and it was found that together they measured 6" x 7" x 24". Found a round bar on the Southeast side of the monument.
 -Measured South 00° 07' 13" West 2630.51 Feet to a Wabasha County Monument found at the West quarter corner to Section 6.
 Analysis of the above information led the Winona County Surveyor to conclude that the stone is best perpetuation of the original corner location. Set the found bar down 30" under a 2" x 30" iron pipe with a brass cap and foot. Broke the stone and set the fragments around the iron pipe monument. Found three ties:
 Found a 5/8" rebar down 6" North 1° West 29.91 Feet
 Found a 5/8" rebar down 6" South 48° East 25.66 Feet
 Found a 5/8" rebar down 11" North 86° West 27.18 Feet
 Found survey sign and post North 1 Foot
- June 8, 2006 (County index 80-38) Michael P. Kleinschmidt found a stone monument.
 -He measured South 89°45'17" East, 2631.41 Feet to an iron pipe set at the North One-Quarter Corner of Section Six.
 -He measured South 00°00'00" West, 2630.43 Feet to a 1" iron pipe with a cast-iron cap found at the West One-Quarter Corner of Section Six.